CHARDON

VILLAGE

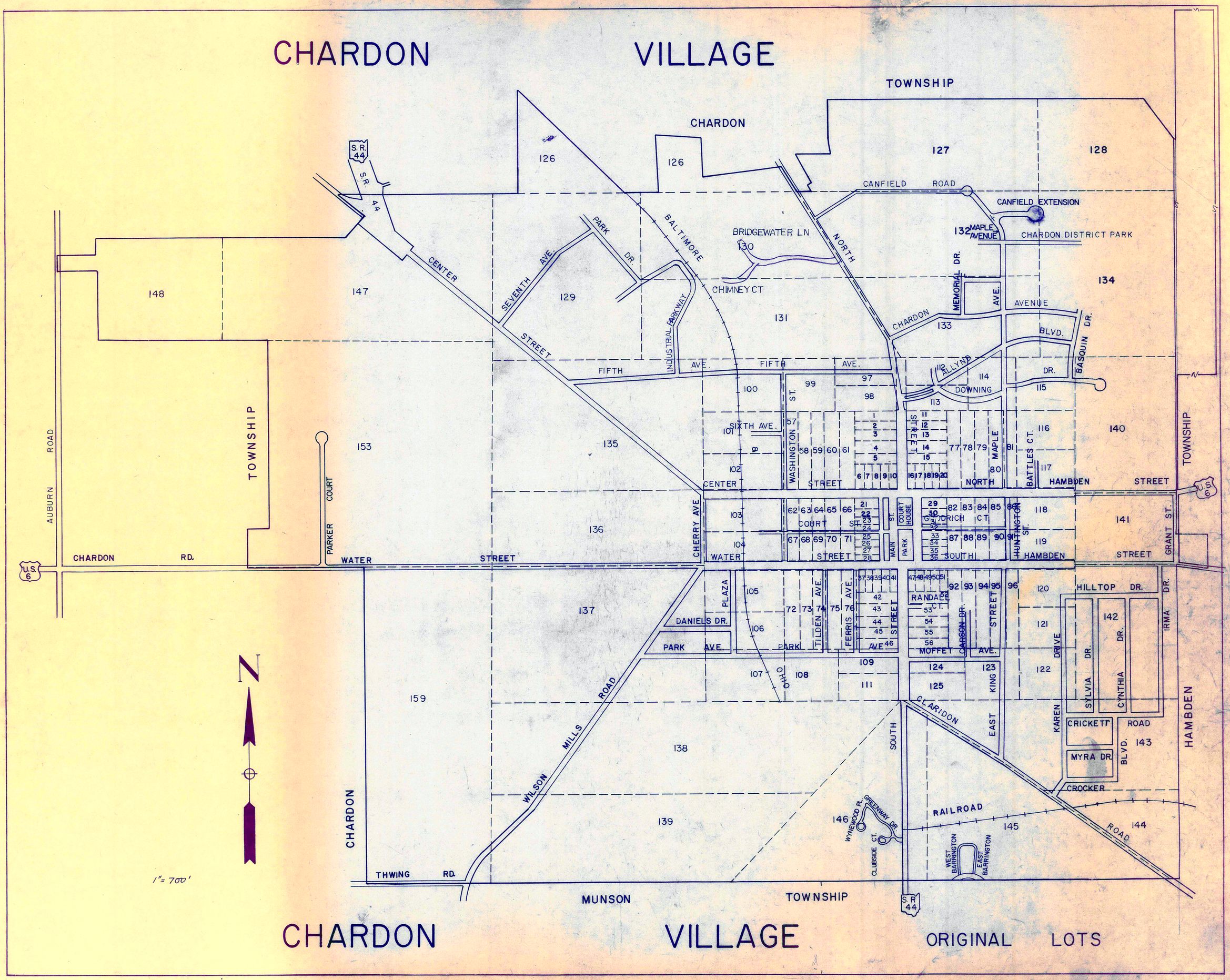
CHARDON VILLAGE
TOWNSHIP
CHARDON
S.R. 44
CANFIELD ROAD
CANFIELD EXTENSION
MAPLE AVENUE
CHARDON DISTRICT PARK
BRIDGEWATER LN
CHIMNEY CT
BALTIMORE
NORTH
CENTER
STREET
SEVENTH AVE.
PARK DR.
INDUSTRIAL PARKWAY
MEMORIAL DR.
AVENUE
BLVD.
BASQUIN DR.
ALLYN
DOWNING
DR.
FIFTH AVE.
SIXTH AVE.
WASHINGTON ST.
MAPLE
BATTLES CT.
HAMBDEN STREET
COURT ST.
COURT HOUSE
GOODRICH CT.
HUNTINGTON ST.
GRANT ST.
WATER STREET
SOUTH HAMBDEN STREET
CHERRY AVE.
MAIN ST.
PARK
PLAZA
DANIELS DR.
PARK AVE.
TILDEN AVE.
FERRIS AVE.
RANDALL CT.
CARSON DR.
MOFFET AVE.
HILLTOP DR.
IRMA DR.
KAREN DRIVE
SYLVIA DR.
CYNTHIA DR.
CRICKETT ROAD
MYRA DR.
BLVD.
CROCKER
CLARIDON
EAST KING STREET
SOUTH
RAILROAD
ROAD
WILSON MILLS ROAD
WYNEWOOD PL.
GREENWAY DR.
CLUBSIDE CT.
WEST BARRINGTON
EAST BARRINGTON
THWING RD.
MUNSON TOWNSHIP
AUBURN ROAD
CHARDON RD.
PARKER COURT
WATER STREET
U.S. 6
N
1" = 700'
CHARDON VILLAGE ORIGINAL LOTS

CHARDON VILLAGE

10-10 | 10-12 | 10-13 | 10-14

11-8 | 11-9 | 11-10 | 11-11 | 11-12 | 11-13 | 11-14

12-8 | 12-9 | 12-10 | 12-11 | 12-12 | 12-13 | 12-14

13-9 | 13-10 | 13-11 | 13-12 | 13-13 | 13-14

14-9 | 14-10 | 14-11 | 14-12 | 14-13 | 14-14

15-9 | 15-10 | 15-11 | 15-12 | 15-13 | 15-14

16-9 | 16-10 | 16-11 | 16-12 | 16-13 | 16-14

17-12 | 17-14

S.R. 44

BALTIMORE

CENTER STREET

SEVENTH AVE

PARK DR.

INDUSTRIAL PARKWAY

FIFTH AVE

BRIDGEWATER LN

CHIMNEY CT

NORTH

CANFIELD ROAD

CANFIELD EXTENSION

MAPLE AVENUE

CHARDON DISTRICT PARK

MEMORIAL DR

CHARDON AVE

AVENUE

BLVD.

ALLYND

DOWNING

DR.

SIXTH AVE

WASHINGTON ST.

STREET

NORTH

MAPLE

BATTLES CT

HAMBDEN STREET

TOWNSHIP

AUBURN ROAD

CHARDON RD.

U.S. 6

PARKER COURT

MEADOWLANDS DRIVE

WATER STREET

CHERRY AVE

COURT ST.

1ST COURT HOUSE

MAIN PARK

GOODRICH CT

SOUTH

HUNTINGTON ST

HAMBDEN STREET

DANIELS DR.

PLAZA

TILDEN AVE

FERRIS AVE

STREET

RANDALL CT.

CARSON DR.

MOFFET AVE

HILLTOP DR.

SYLVIA DR.

CYNTHIA DR.

IRMA DR.

KAREN DRIVE

KING

EAST

SOUTH

CRICKETT ROAD

MYRA DR.

BLVD.

CROCKER

RAILROAD

WILSON MILLS ROAD

OHIO

THWING RD.

WYNEWOOD PL.

GREENWAY DR.

CLUBSIDE CT.

S.R. 44

WEST BARRINGTON

EAST BARRINGTON

BRANDON COURT

N

INDEX

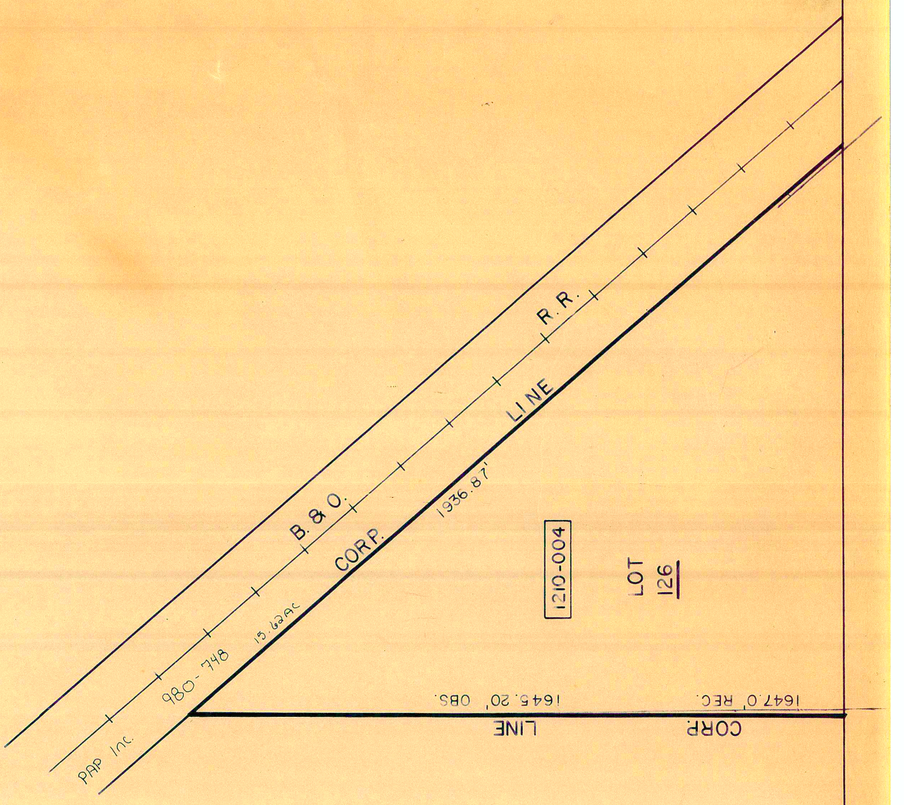

B. & O.
R.R.
CORP.
LINE
1936.87'
980-748
15.62AC
PAP Inc.
1210-004
LOT
126
1645.20' OBS.
1647.0' REC.
CORP.
LINE

10-10

CORP. LINE

378 0'

1112-017

860-287

6.68 Ac

1112-019

CORP. LINE

1112-019	483.63 1113-004	2219.4 1113-007	

HAMBDEN TWP

CORP. LINE
897.60'±

PLAT VOL 14 - PG. 15
Par. #1

1214-013

CHARDON TWP.

CORP. LINE
4506.05'±

4504.00'±

CORP. LINE HAMBDEN TWP.

CORP LINE
2219.4'

1610'

1113-007

3069.0'

CORP LINE

1210-001

PARCEL NO.	TRANSFERRED TO	AC	FT. FRT	VOL. PAGE	DATE	TRANSFERRED TO	AC	FT. FRT.	VOL. PAGE	DATE	TRANSFERRED TO	AC	FT. FRT.	VOL. PAGE	DATE	TRANSFERRED TO	AC	FT. FRT.	VOL. PAGE	DATE
1109-001	R. OSBORN	0.12		243-186																
1110-001	STATE OF OHIO O.S.P.	1.76	155.0'	516-848																
002	H.B. & C.A. COOLEY	0.84	60.0	732-916		See map - 881-542 1/5 INT EACH														
LOT SPLIT 003	D. KIRBY	5.4		663-111		D.L. & L.B. WALTER	5.4A		968-1101	1-11-94										
004	P. LAWSON			625-576		M.B. & R.H. ABRAMS	8.6 A		774-1172	12.18.86	M.B. & R.H. ABRAMS	8.6Ac.		986-1222	7-1-94					
* 1111-001	J. & M. McNAUGHTON (Remainder)	2 Ac.	227.98	629-818	9-6-78	SANBORN PLASTICS CORP.	2 Ac.	227.98	830-1081	5-24-89										
SPLIT * 002	STRUCTURAL FIBERS (Remainder)	3.383	294.72	434-692																
003	J.J. & N. PRYATELY s.s.			717-1183	7-2-84															
004	" " " s.s.			" "	" "															
005	" " " s.s.			" "	" "															
* 001A	J. & M. McNAUGHTON	2.00	382.1	629-814	9-6-78	SANBORN PLASTICS CORP.	2.0	382.1	803-99	1-26-88										
* 002 A	GPI, INC. (Easement off) *	7.6174	663.63	750-50*	12-17-85															
1112-001	CHARDON METH. CHURCH	3.64		286-63	~~~>	ACREAGE CHANGED TO 2.5 Ac. DUE TO ANNEXATION BY ORD. #904														
002	" " "	3.765		361-185																
003	H.G. & S.C. CLUTE	1.235	192.12	733-1129																
004	T. & D. SABULA s.s.	3.31	40.0'	681-369	12-21-81															
005	" "	0.19	41.5'	524-628																
006	K. YAUGHER	1.95	181.7'	653-306																
007	J.J. & N.R. PRYATELY			717-1183	7-2-84	C. & N. ECKERTSON			816-810	8-31-88										
008	R. & A. BERTKE	0.27	125.05'	732-323	3-29-85	F. & M. PAVLICK	.27	125.05	806-1066	4-13-88										
009	R. & E. BISSELL [OUT OF 0.72 0.66 IN TWP]	0.06		296-372																
010	D.E. ERNST	0.85		556-123																
011	C.R. HAMRICK 3.18+ 0.02	3.19		542-960	7-10-72	MORGAN SEE MAP														
012	A.A. REED	0.42	155'	740-1073	1985															
013	A.A. REED	0.31	75'	740-1088	1985															
014	R. & K. COULTER	0.31	75'	712-31																
015	C.R. HAMRICK	0.31	75.0	542-960	7-10-72	MORGAN - SEE MAP														
016	J. & M. PARANISH	0.46	73.7	732-793																
017	J. KRIZ & L. STIVERSON	6.68	150'	619-119	2-6-78	See Map														
018	P. & E. MOOREHEAD 2008	2.09	149.97	242-535																
* 019	J. & S. JANDA LEFT 6.11Ac.	6.11		224-598		S. JANDA	6.11		621-82		C. & J. ARKO	6.11		817-323	9-13-88					
020	R.G. & K. BROWN	0.72	112'	748-	11-18-85	> 1 parcel (020021) See Map														
021	" "	-	-	-784	-															
022	D. & J. FLETCHER	0.77	150.8	553-116		J.E. FLETCHER See MAP	0.77													
023	R. & L. BLEWETT	0.38	75'	427-848		R.A. CROW & M.M. FRANK			907-29	6-18-92	SEE MAP									
024	" "	0.38	75'	377-530		" "			"	"										
025	" "	1.0	351.5	254-426		" "			"	"										
026	D.C. & K.L. HERCIK	0.75	113.06	734-137	4-2-85															
027	M. & M. D'AGOSTINO	0.647	100'	551-260		M.F. D'AGOSTINO	.647	100'	973-670	3-3-94	SEE MAP									
028	B.J. GRIFFITHS	0.30		750-6	12-16-85	D.A. & K.E. EASTHON	0.302		761-923	6-30-86										
029	P. & V. BALOG	0.348		733-63	3-29-85															
* 019-1	R.J. & K. JANDA	10.89		700-640	7-5-83															

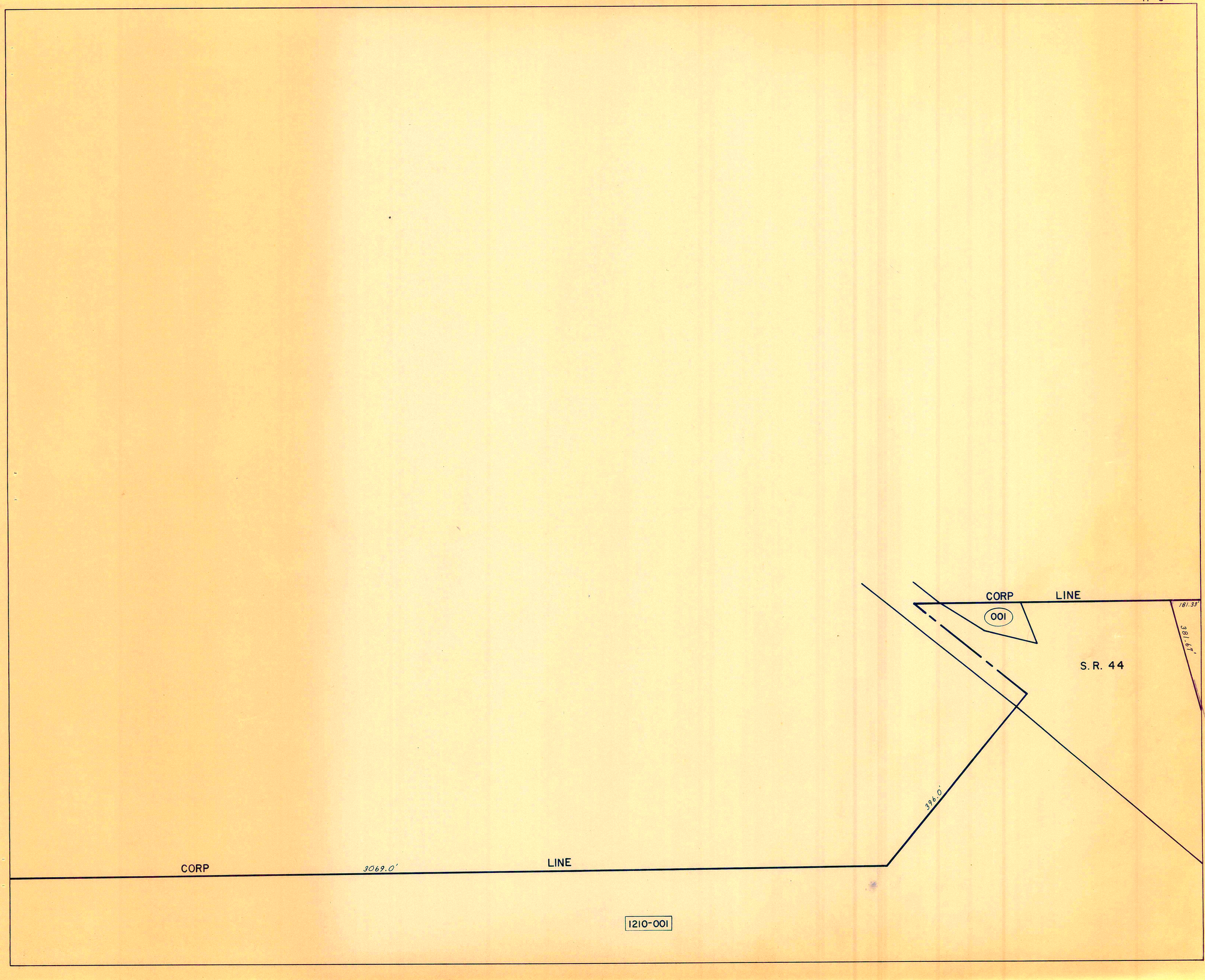
CORP
LINE
001
181.33'
381.61'
S.R. 44
396.0'
CORP
3069.0'
LINE
1210-001

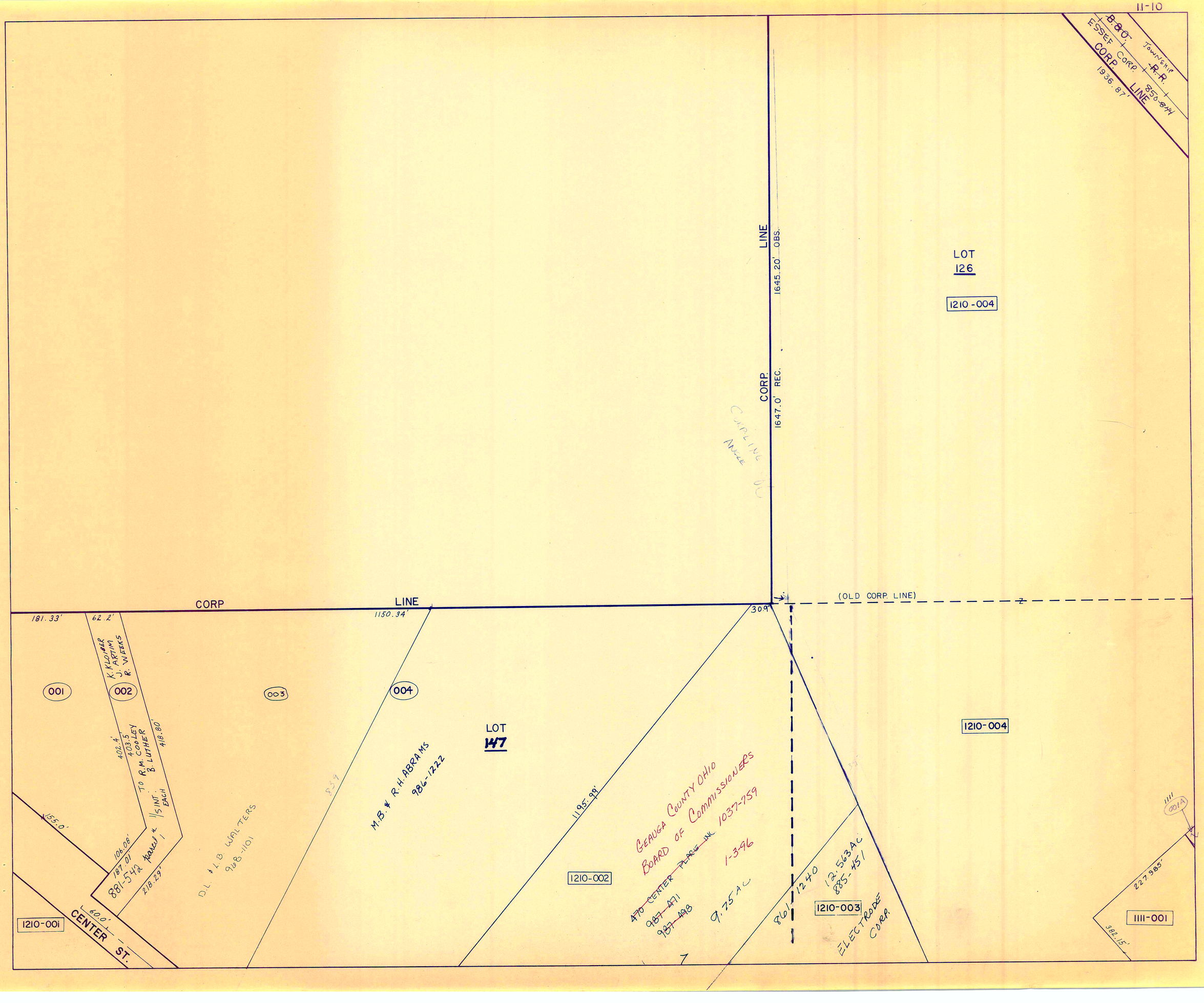
B.&O.
ESSEF CORP.
CORP. LINE
1936.87'
JOWNSHIP
R.R.
850-844
CORP. LINE
1645.20' OBS.
1647.0' REC.
LOT
126
1210-004
CORP LINE
(OLD CORP. LINE)
181.33'
62.2'
1150.34'
309'
001
002
003
004
K. KLOIBER
J. ARTIM
R. WEEKS
402.4'
403.5'
TO R.M. COOLEY
B. LUTHER
1/5 INT. EACH
418.80'
155.0'
106.08'
187.01'
881-542 parcel 1
218.29'
60.0'
CENTER ST.
1210-001
D.L. & L.B. WALTERS
968-1101
839
M.B. & R.H. ABRAMS
986-1222
LOT
147
1195.99'
1210-002
GEAUGA COUNTY OHIO
BOARD OF COMMISSIONERS
1037-759
1-3-96
9.75 AC
861-1240
12.563 AC
885-451
1210-003
ELECTRODE CORP.
1210-004
1111
001A
227.985'
382.15'
1111-001

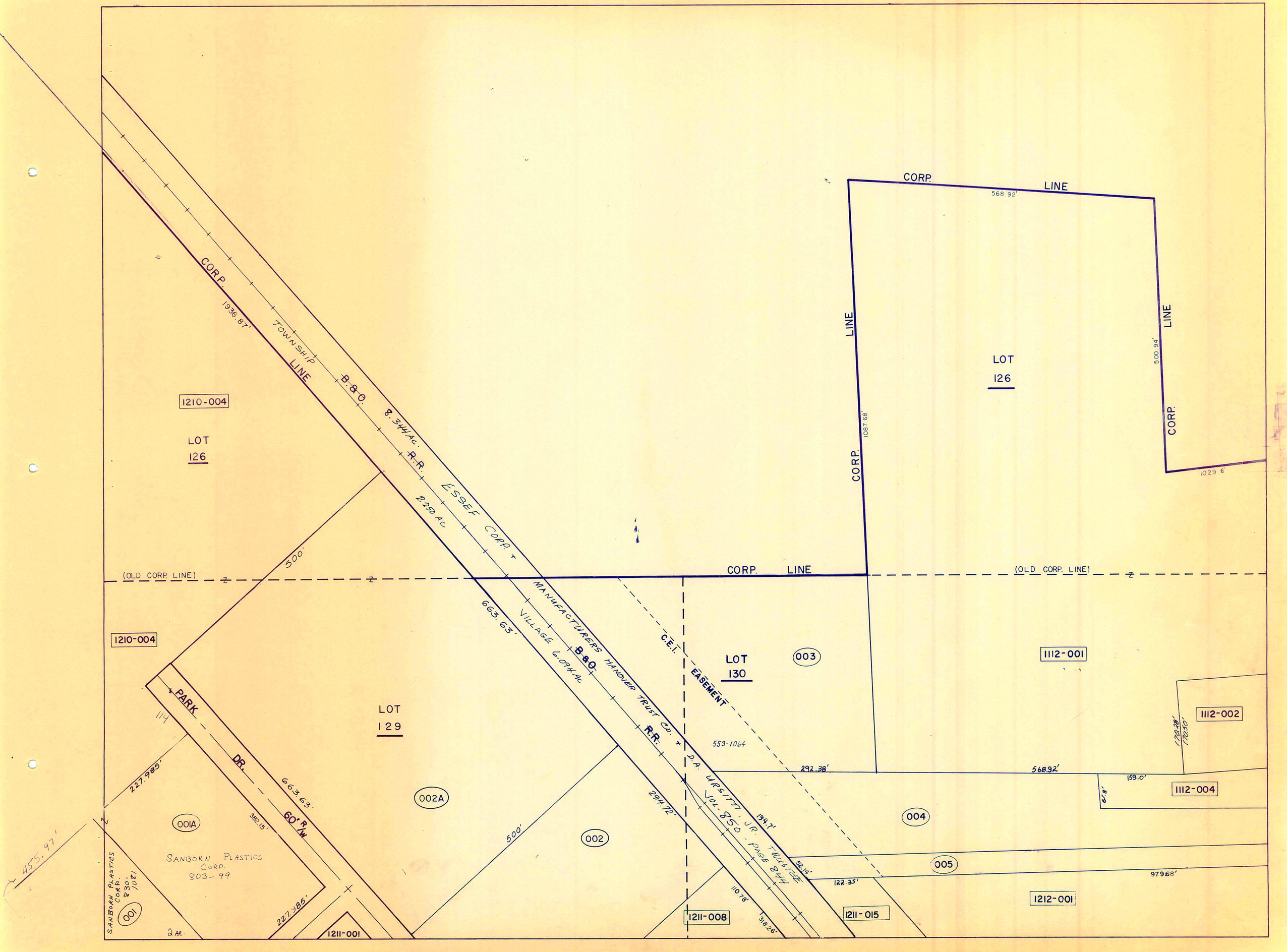
CORP. LINE
568.92'
LOT 126
500.94'
1029.6'
CORP. LINE
1087.68'
CORP. LINE
1936.87'
TOWNSHIP LINE
B.&O. R.R.
8.344 Ac.
ESSEF CORP. + MANUFACTURERS HANOVER TRUST CO. + D.A. URSITTI, JR. TRUSTEE
2.250 Ac
VILLAGE 6.094 Ac
B.&O. R.R.
663.63'
500'
(OLD CORP. LINE)
CORP. LINE
(OLD CORP. LINE)
1210-004
LOT 126
1210-004
LOT 129
PARK DR.
60' R/W
663.63'
382.15'
227.985'
227.985'
001A
001
SANBORN PLASTICS CORP. 803-99
SANBORN PLASTICS CORP. 830-1081
2 Ac.
1211-001
002A
002
500'
294.72'
C.E.I. EASEMENT
LOT 130
553-1064
003
1112-001
1112-002
1112-004
292.38'
568.92'
159.0'
170.28'
170.50'
61.3'
004
005
1212-001
1211-015
1211-008
110.78'
318.26'
194.7'
52.14'
122.35'
979.68'
VOL. 850 - PAGE 844
114
455.97'

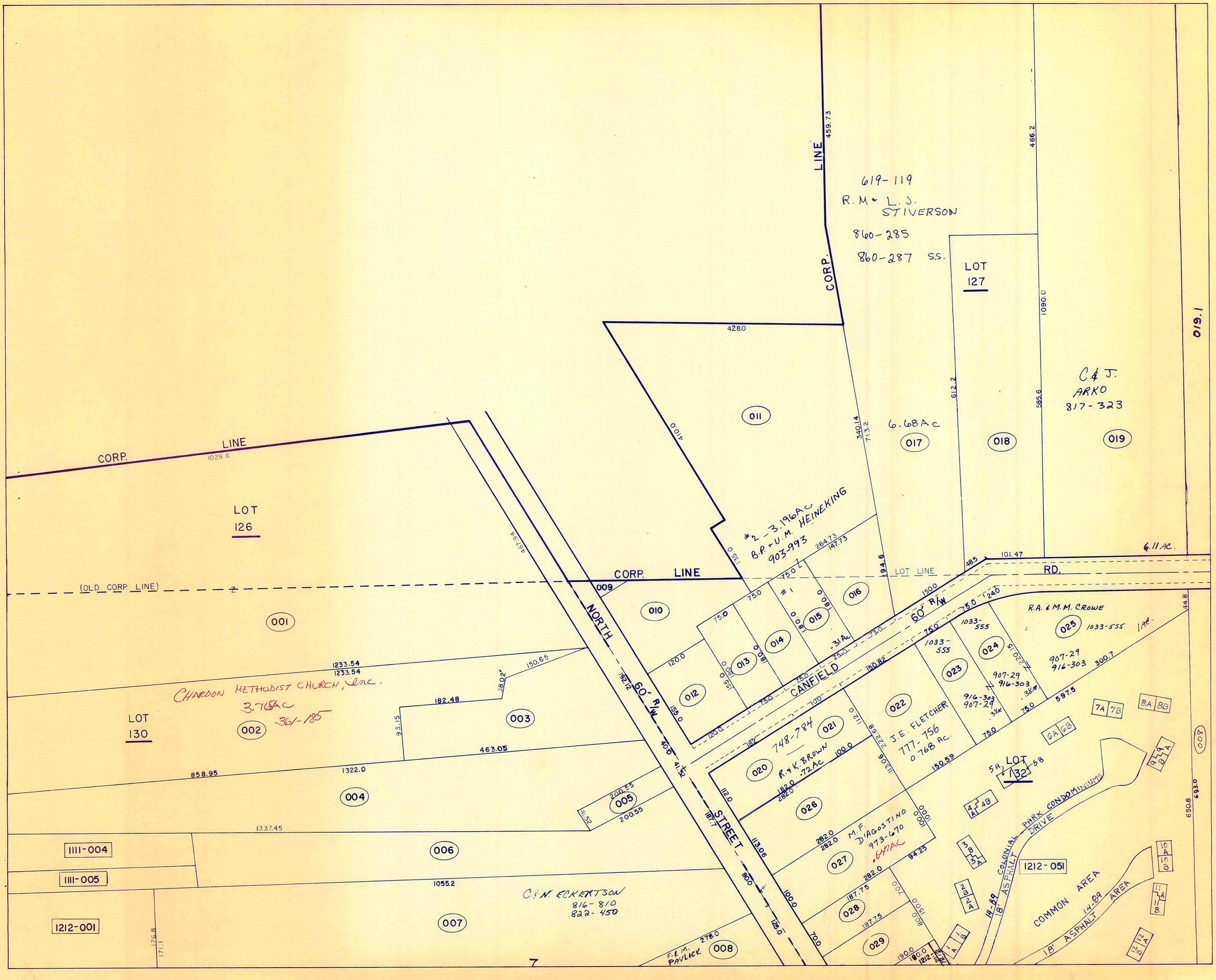
CORP. LINE
CORP. LINE
(OLD CORP. LINE)
LOT 126
LOT 127
LOT 130
LOT 132
619-119
R.M. + L.J. STIVERSON
860-285
860-287 S.S.
C & J. ARKO
817-323
6.68 Ac
#2 - 3.196 Ac
B.P. + U.M. HEINEKING
903-993
CHARDON METHODIST CHURCH, Inc.
3.765 Ac
361-185
C.&N. ECKERTSON
816-810
822-450
F.&M. PAVLICK
R.A. & M.M. CROWE
1033-555
907-29
916-303
J.E. FLETCHER
777-756
0.768 Ac.
748-784
R.+K. BROWN
.72 Ac
M.F. D'AGOSTINO
973-670
.647 Ac
NORTH 60' R/W STREET
CANFIELD 60' R/W RD.
COLONIAL PARK CONDOMINIUMS
18' ASPHALT DRIVE
COMMON AREA
18' ASPHALT AREA
1111-004
1111-005
1212-001
1212-051
001
002
003
004
005
006
007
008
009
010
011
012
013
014
015
016
017
018
019
020
021
022
023
024
025
026
027
028
029

PARCEL NO.	TRANSFERD TO	AC.	FT. FRT.	VOL. PAGE	DATE	TRANSFERD TO	AC.	FT. FRT.	VOL. PAGE	DATE	TRANSFERD TO	AC.	FT. FRT.	VOL. PAGE	DATE	TRANSFERD TO	AC.	FT. FRT.	VOL. PAGE	DATE
1113-001	R.J. JANDA	3.0	325.0	234-442		R&K JANDA	3.0		619-1104	3-27-78										
002	C. & H. THOMAS	1.0	100.0	418-169																
003	A.M. DIETZ JR. & R. DIETZ	1.0	100.0	300-141	661-1150	R.A. DIETZ, JR.	1.0	100.	958-77	10-20-93										
004	C. MUEHLEISEN	~~4.68~~	~~Landlocked~~	221-139		M. BEVINGTON L. RENNER	6.56		657-1038		M.&L BEVINGTON	6.56		733-1101						
005	C.&P. "	.316		352-78																
*006	W. & K. EPPARD	3.00	200.0	546-1209		K. ELDRIDGE 3.00	~~2.67~~	200.0	571-163		K.&C. ELDRIDGE ~~SPLIT TO VILLAGE EARD~~ ~~SPLIT 2.638~~	~~2.67~~		733-42	*	C.A. ELDRIDGE	2.99		924-595	12-1-92
007	T. PRATELY 60.35	60.0		502-210																
008	L.B. KEENEN	5.02		410-987		J.L. & K.S. BROWN	5.2		719-220	7-24-84	See Map#5 MARTIN	4.97AC		~~851~~-1249						
009	" "	3.0	238.6	239-535		T.A. & M.A. JIVIDEN	3.0	238.6'	697/811	5/6/83										
010	R. & K. JANDA	.45	100.0	418-621		SPRING			615-917											
011	R.J. JANDA ~~Left .36AC SPLIT 1.427~~	~~2.25~~ 1.323		233-431	1.427 AC.	ALAN DAVID JANDA	1.505		750-925	12-26-85	Concordia Construction, Inc.			844-649	1-16-90					
012	" " ~~Left .04Ac SPLIT~~	.51		233-431																
013	" "	.51		233-431							Concordia Construction, Inc.			844-651						
014	" "	3.56		233-431																
015	" "	4.0	314.16	233-431		R.J. & K. JANDA	13.924	1042.64	750-928	12-26-85										
016	" " 11.00 Ac.	4.0	314.16	233-431																
017	" "	2.9	228.3	233-431																
011A	J.W. SPRING	1.323		695-917	3-23-83															
018	J.W. SPRING (QCD)	0.22		695-915	3-23-83	~~JANDA PLACE~~ ~~ROADWAY~~	~~.023~~		ORDINANCE	#1544	AUG 11, 1994									
011B012-1	R.W. JANDA	1.536	125'	736-763	4-30-85	M.T. & L.C. TOADDY	1.536	125'	754-1196	3-24-86	SEE MAP									
*006.1	THE VILLAGE OF CHARDON	.0017		749-36	11-25-85															
019	(ROADWAY) ALAN D. JANDA	.023		750-925	12-26-85	E.&P. BRICE See MAP														
011012013014A	ALANDAVID JANDA	1.505		750-925	12-26-85	E. & P. BRICE SEE MAP														
013A014015016017	R.J. & K. JANDA	13.924	1042.64	750-928	12-26-85	CHELMSFORD PROPERTIES, INC.	13.924		B10-284	5-27-88	See MAPLE HILL SUB. Below									
1212-053.1	VILLAGE OF CHARDON	.92A		723-1226	1984															
013A014015016017	MAPLE HILL SUBDIVISION:	V.	18-	PG. 86 & 87																
S/L 1		0.85Ac																		
S/L 2		0.80 Ac		905-346	6-1-92															
S/L 3		1.02 Ac																		
S/L 4		0.63 Ac																		
S/L 5		0.65 Ac																		
S/L 6		0.64 Ac																		
S/L 7		0.59 Ac																		
S/L 8		0.64 Ac																		
S/L 9		0.58 Ac																		
S/L 10		0.57 Ac																		
S/L 11		0.61 Ac																		
S/L 12		0.58 Ac																		
S/L 13		0.62 Ac																		
S/L 14		0.64 Ac																		
S/L 15		0.64 Ac																		
S/L 16		0.64 Ac																		
S/L 17		0.88 Ac																		
1114-001	CHARDON LOCAL SCHOOL DIST.	20.0		247-399																

014A 013A

see pg 143

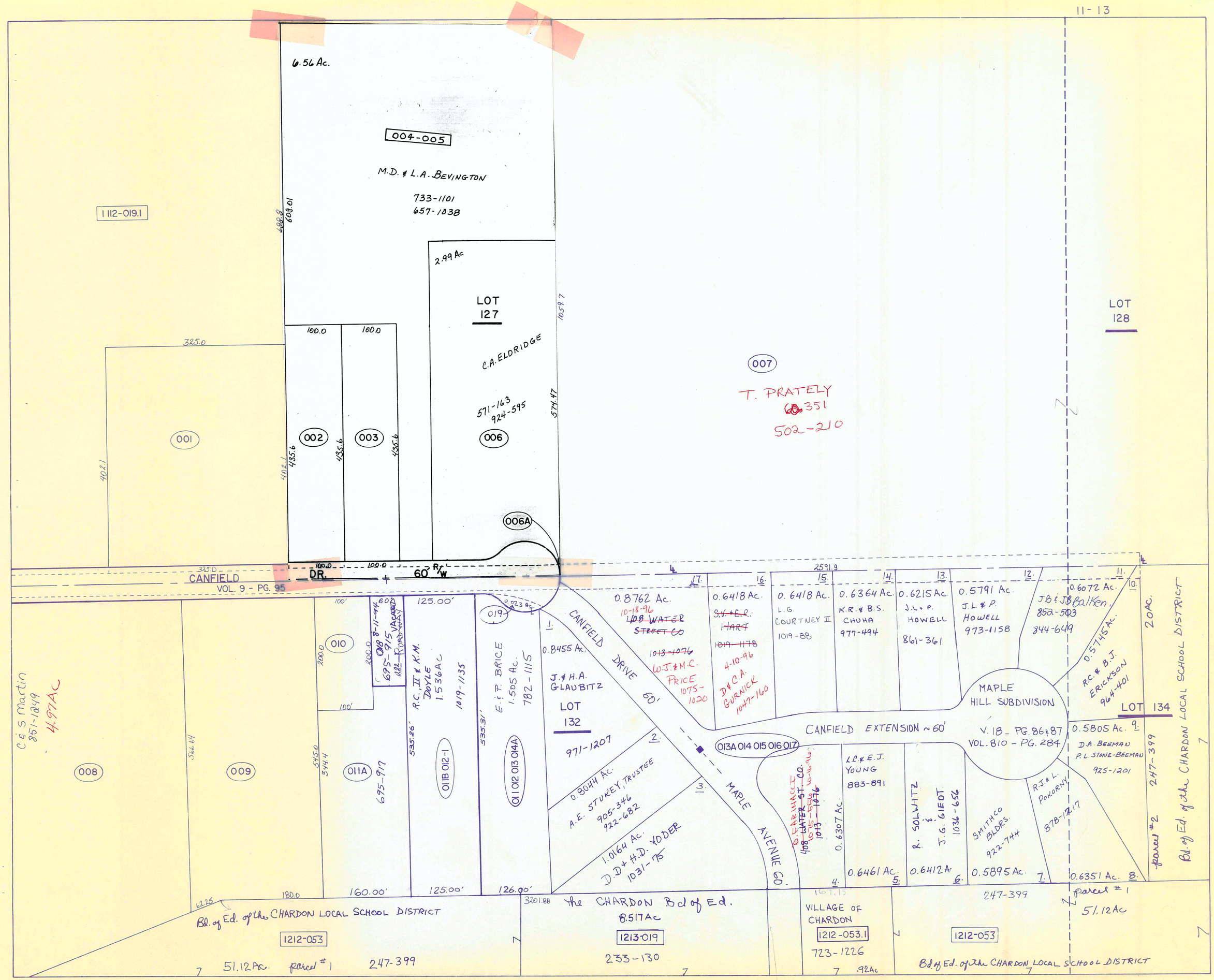
11-13
6.56 Ac.
004-005
M.D. & L.A. BEVINGTON
733-1101
657-1038
1112-019.1
2.99 Ac
LOT 127
C.A. ELDRIDGE
571-163
924-595
006
006A
001
002
003
007
T. PRATELY
60.351
502-210
LOT 128
CANFIELD DR. 60' R/W
VOL. 9 - PG. 95
CANFIELD DRIVE 60'
MAPLE AVENUE 60'
CANFIELD EXTENSION ~60'
MAPLE HILL SUBDIVISION
V. 18 - PG. 86 & 87
VOL. 810 - PG. 284
LOT 132
971-1207
LOT 134
0.8762 Ac.
10-18-96
408 WATER STREET CO
1013-1076
W.J. & M.C. PRICE
1075-1020
0.6418 Ac.
S.V. & E.R. HART
1019-1178
4-10-96
D & C.A. GURNICK
1047-160
0.6418 Ac.
L.G. COURTNEY II
1019-88
0.6364 Ac.
K.R. & B.S. CHUHA
977-494
0.6215 Ac.
J.L. & P. HOWELL
861-361
0.5791 Ac.
J.L. & P. HOWELL
973-1158
0.6072 Ac.
JB & JB Balken
852-503
844-649
0.5745 Ac.
R.C. & B.J. ERICKSON
964-401
0.5805 Ac.
D.A. BEEMAN
P.L. STONE-BEEMAN
925-1201
0.8455 Ac.
J. & H.A. GLAUBITZ
0.8044 Ac.
A.E. STUKEY, TRUSTEE
905-346
922-682
1.0164 Ac.
D.D. & H.D. YODER
1031-75
0.6307 Ac.
L.C. & E.J. YOUNG
883-891
0.6461 Ac.
R. SOLWITZ & J.G. GIEDT
1036-656
0.6412 Ac.
SMITHCO BLDRS.
922-744
0.5895 Ac.
R.J. & L. POKORNY
878-1217
0.6351 Ac.
C & S Martin
851-1249
4.97 Ac
008
009
010
011A
695-917
011B 012-1
011 012 013 014A
R.C., II & K.M. DOYLE
1.536 Ac
1019-1135
E. & P. BRICE
1.505 Ac.
782-1115
013A 014 015 016 017
Bd. of Ed. of the CHARDON LOCAL SCHOOL DISTRICT
1212-053
51.12 Ac. parcel #1
247-399
the CHARDON Bd of Ed.
8.517 Ac
1213-019
233-130
VILLAGE OF CHARDON
1212-053.1
723-1226
.92 Ac
1212-053
Bd. of Ed. of the CHARDON LOCAL SCHOOL DISTRICT
247-399
parcel #1
51.12 Ac
20 Ac.
247-399
parcel #2
Bd. of Ed. of the CHARDON LOCAL SCHOOL DISTRICT

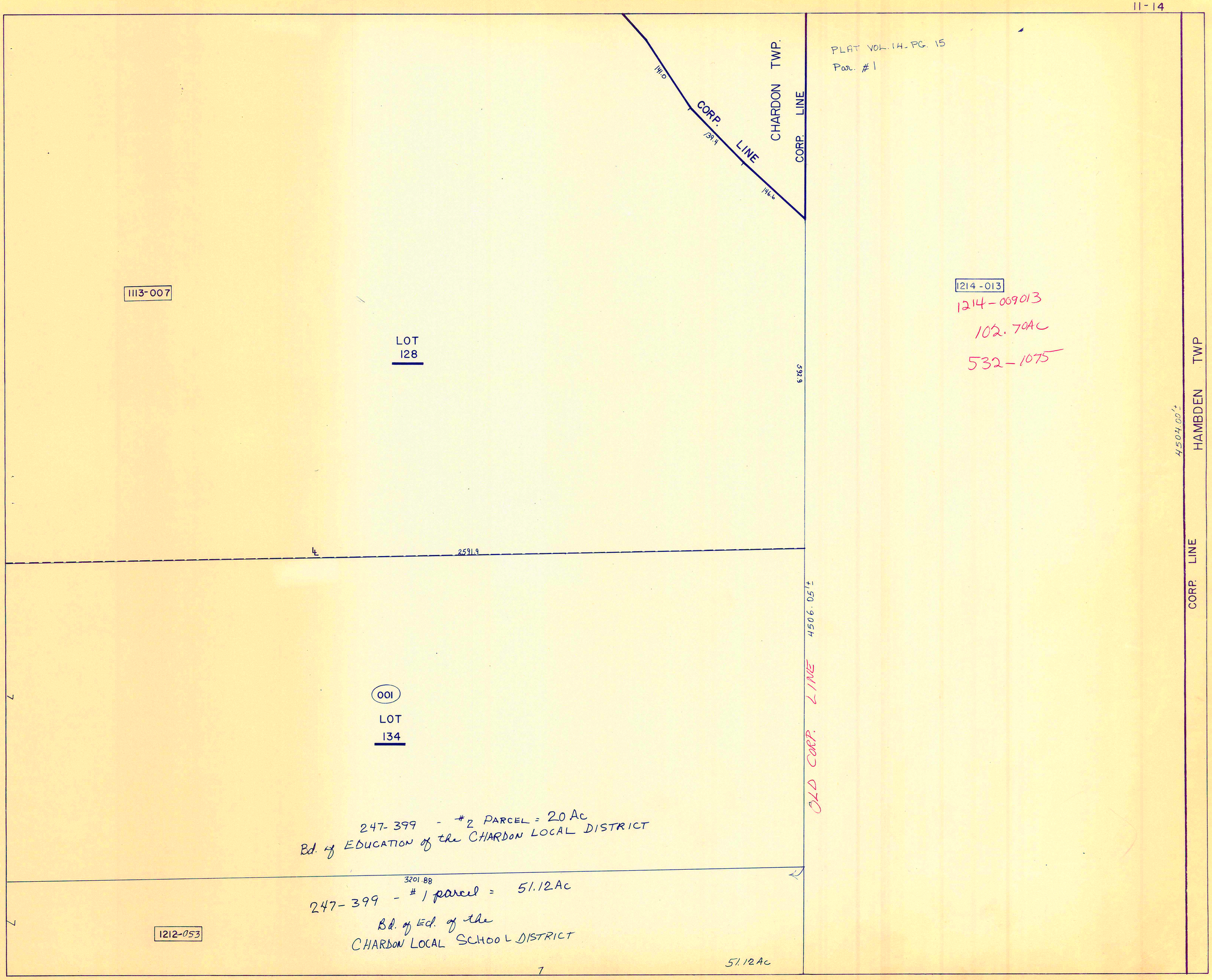
PLAT VOL. 14. PG. 15
Par. #1
CHARDON TWP.
CORP. LINE
CORP. LINE
141.0
139.4
146.6
1113-007
LOT
128
592.9
1214-013
1214-009013
102.70AC
532-1075
4504.00'±
HAMBDEN TWP
CORP. LINE
2591.9
4506.05'±
OLD CORP. LINE
001
LOT
134
247-399 - #2 PARCEL = 20 Ac
Bd. of EDUCATION of the CHARDON LOCAL DISTRICT
3201.88
247-399 - #1 parcel = 51.12Ac
Bd. of Ed. of the
CHARDON LOCAL SCHOOL DISTRICT
1212-053
51.12Ac
7

462.0'

60' R/W

168'

RD.

AUBURN

CORP LINE

496.8'

800.0'

1210-001

CORP. LINE

LOT LINE

LOT 147

1210-001

CORP LINE

919.36'

LOT LINE

LOT 153

1309-003

CORP LINE

2519.28'

1147.5'

1210-015

PARCEL NO.	TRANSFERD TO	AC.	FT. FRT.	VOL. PAGE	DATE	TRANSFERD TO	AC.	FT. FRT.	VOL. PAGE	DATE	TRANSFERD TO	AC.	FT. FRT.	VOL. PAGE	DATE	TRANSFERD TO	AC.	FT. FRT.	VOL. PAGE	DATE
1210-001	R. OSBORN	124.29		243-186		M. OSBORN (1210-016 7.88 5.36)	118.93		1046-635	4-3-96	W.C. COLLIER, TRUSTEE			1046-655	4-3-96					
002	THE DAUTLESS LEASING CO	9.75	3.75	537-1117		~~CAZEL LEASING LIMITED PART.~~	~~9.75~~	~~374.49~~	~~746-703~~	~~10-16-85~~	CAZEL LEASING LIMITED PART.	~~22.31~~ 17.19 (NEW SURVEY)	874.49'	746-704	10-16-85	COMBINED				
003	THE SABIN DEVLE. CO (530 7.40)	12.9	500.0	496-720		Sabin Devle. Co.	12.9	500.0	591-583		CAZEL LEASING LIMITED PART.					COMBINED See Map				
004	J. LOECY	13.3		296-532	½ INT.	R. Loecy New Survey (004)	40.5		576-999											
005	E. & J. WENZEL 1.09 + 0.39	1.48	150.0	352-529		E. & D. WENZEL	1.48		734-1171	4/3/85										
006	S. & H. HELSER 1.93	1.97	200.0	352-527		LLOYD & FLORICE D. LUITHLE	1.974	2000	582-995	Dec. 1975	C.B. WHITE	1.974	200'	734-677	4-2-82	SEE MAP				
007	C. H. OSBORN	3.81	150.0	464-319		BANK ONE CLEVE. NATIONAL	3.819	150.0	717-482	6/21/84	G.A. + E.A. YOUNG	3.819	150	721-436	10/10/84	SEE MAP				
008	L. & F. LUITHLE & R. & S. VISTA	5.0	173.5	558-723																
009	T. & C. LARICCIA	5.02	173.5	424-968		C. LARICCIA	5.06	173.5	714-771	5-2-84	SEE MAP									
010	EVANS REALTY CO.	20.7	79.2	218-487		EVANS REALTY ASSOCIATES			678-91		CENTER SIX CORP.			775-921						
011	SOLON MANUF. CO	5.25	600.0	373-520																
012	M. BAKER	5.99	142.5	247-9												SEE MAP } SPLIT				
013	" " 17.55			233-99		R.J. LOECY	17.55		809-648	5-20-88	R.J.L. PROP. INC.	17.55		814-585	7-1-88	SEE MAP }				
				247-483																
				260-233																
014	SANBORN PLASTICS CO. 1.93 5.28	6.29	300.0	409-104																
015	R. OSBORN	11.75		243-186		C & S. OSBORN (1210-001 7.88 2.39)	9.22		580-92											
016	C. & S. OSBORN (1210-001 1210-015)	7.89	450.0	580-92		SPEAR INSURANCE AGENCY INC.	7.89	450.	717-1336	7/3/84	SPLIT -1.36 AC. HRUSKA	See Map								
(out of 002 & 003) 017	NORTHEAST PROPERTIES LIMITED	5.12	181.30	762-277	7-3-86	SPLIT See Map (COMBINED)														
" " 016 16A.	A.& L. HRUSKA	1.36	179.01	822-157		SEE MAP														
1211-001	J. LOECY	2.76		296-532	½ INT	R. Loecy New Survey	2.81		576-999		W. H. Smith	2.81		633-699		R.C. VESE See Map	2.81		761-1125	12-19-88
002	W. & M. SMITH	.12	15.0	492-587		W. SMITH	0.12		619-1139	3-28-78	R.C. VESE	0.12		761-1125		CHELMSFORD PROP.		SOLD	822-1315	" SEE MAP
003	" "	1.0	105.6	479-212		" "	1.0		" "		R.C. VESE	1.0		761-1125		"			"	"
004	J. LOECY	1.45	50.0	296-532		J & M. RICHLAK	1.28	50.00	562-458	4-25-74	* See Map 781-561									
* 005	THE METAL CRAFT CO	1.419	150.0	479-317		EVANGELICAL CHURCH	1.419		619-587	3-3-78	J. & M. RICHLAK	1.419		759-964						
006	J. & M. RICHLAK	1.5		538-643		* See Map 781-561														
* 007	THE METAL CRAFT CO	2.059	220.1	326-618		EVANGELICAL CHURCH	2.059		619-587	3-3-78	J. & M. RICHLAK	2.059		759-964						
008	STRUCTURAL FIBERS CO	4.0		304-54																
009	E. & R. TOTH	4.25		515-190		J. LOECY	4.25		571-1166	12-05-74	GEAUGA COUNTY	4.25		574-143	12-30-74	See Map				
*010	J. LOCEY 8.27Ac. To 024			296-532		See Map Combined 011-023		872	872-269											
*011	" "	.29		296-545		See Map Combined 010-023		872	872-269											
012	J. WOZNIAK 3.16	2.0		410-465		D. Pinzone et al	2.16		591-1054		DONALD PINZONE SPLIT See Map			665-276		730-377 NEW SURVEY				
013	O. & G. GRABOWSKI	.36	70.0	480-98		L. & K. RUPLE														
014	J. & G. "	1.0	150.0	295-544		" " SEE MAP														
015	THE C.E.I. CO	1.88		495-965																
016	" " " (EASEMENT)	.773		495-480																
017	" " "	1.23		495-416																
018	DEVEL. & MFG. CO. INC. 1.29 0.13	1.42	348.4	452-682																
019	WESTERN RESERVE TELE. CO.	.665	100.0	459-82																
020	G. ALLYN	2.31	203.4	368-498		THE TITLE GUARANTEE & TRUST CO.	2.31		665-886	6-26-80	G. Allyn	2.31		692 446		G. & A. ALLYN SR.	2.31	203.4'	813-188	7-12-83
021	" "	.998	300.0	558-1301		"	.99		665-886	6-26-80	G. Allyn	.99		692 446		" " "	.99	300.	"	"
022	J.J. STANKUS	4.24	372.7	281-544																
*023	J. LOECY	0.34		296-532		See Map Combined 011-010 872-269														
*024	R. LOECY HAS OUT OF 010 ½ INT.	8.27		576-999		See Map split and SOLD to R.J.L. properties & METAL COATINGS INTERNATIONAL, Inc														
025	J. & M. RICHLAK	0.212		562-458	4-25-74	See Map * 781-561														
026	GEAUGA COUNTY	0.210		619-125	2-8-78						PARK LEASING GROUP			891-474	1-16-92					
*027	DIAMOND SHAMROCK (Split from 024)	3.323		661-396		METAL COATINGS INTERNATIONAL, Inc	3.323		766-1003		Split See Map									
012A	BENDON ENTERPRISES, INC.	1.015	210.97	729-1098	19 Feb '85	See Map														
*010-023-011 ←	COMBINED - See Map	6.278		872-269	5-3-91															
* 005 + 007	J. & M. RICHLAK (NEW SURVEY)	3.478		764-767																
020	CHARDON METAL PROD. CO.	203		815-523																
021	" " " "	.99		"																
* 024-1	See Map																			
* 024-2	See Map																			
* 027-1	See Map																			
* 027-2	See Map																			

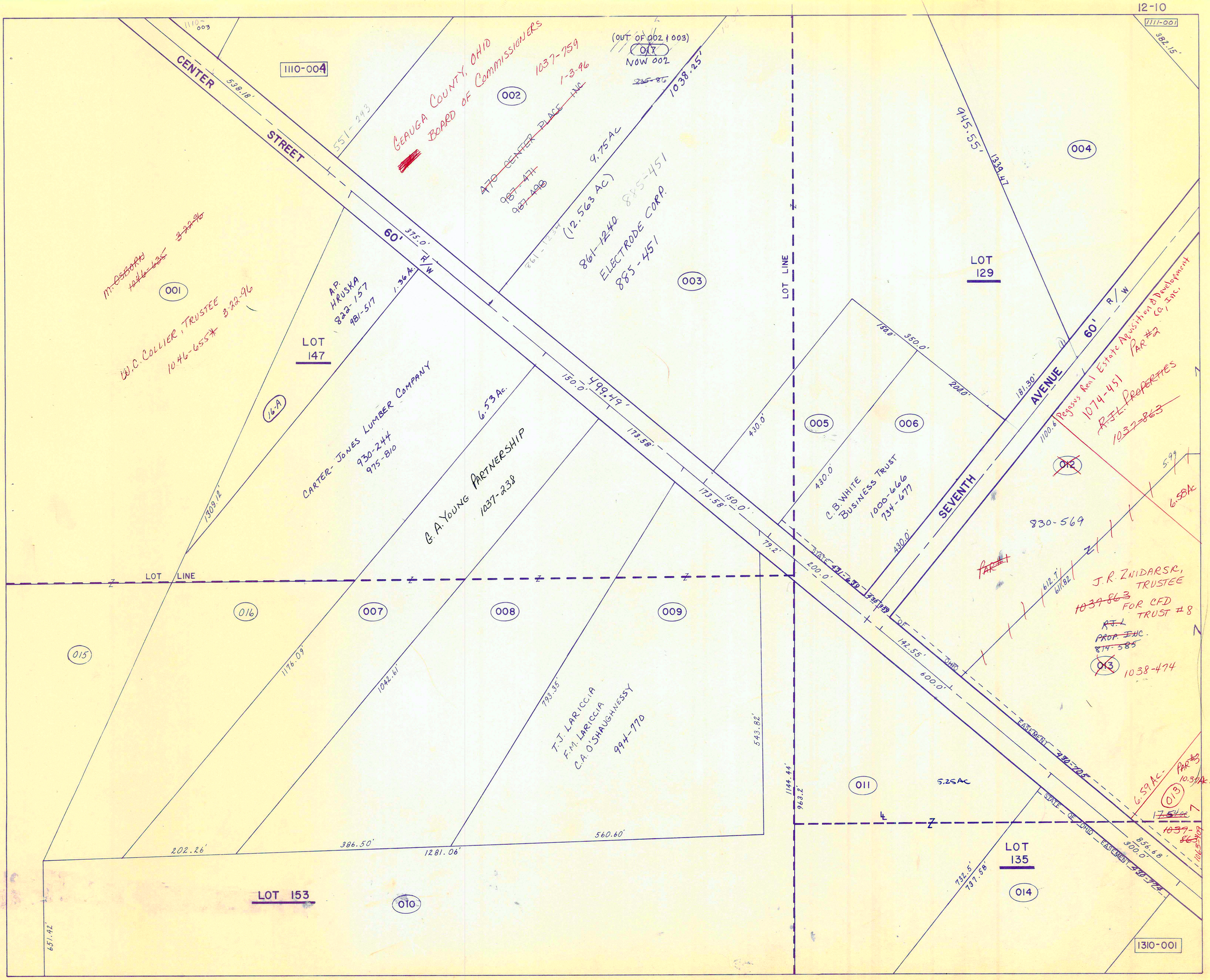
12-10
1110-004
CENTER STREET
GEAUGA COUNTY, OHIO
BOARD OF COMMISSIONERS
1037-759
1-3-96
(OUT OF 002 & 003)
017
NOW 002
002
1038.25'
9.75 Ac
(12.563 Ac)
885-451
861-1240
ELECTRODE CORP.
885-451
003
004
945.55'
1339.47
LOT 129
LOT LINE
60' R/W
001
W.C. COLLIER, TRUSTEE
1046-655
3-22-96
A.P. HRUSKA
822-157
981-517
LOT 147
16-A
CARTER-JONES LUMBER COMPANY
930-244
975-810
6.53 Ac.
G.A. YOUNG PARTNERSHIP
1037-238
499.49'
150.0'
173.58'
150.0'
173.58'
79.2'
200.0'
430.0'
430.0'
430.0'
150.0'
350.0'
200.0'
181.30'
005
006
C.B. WHITE BUSINESS TRUST
1000-666
734-677
SEVENTH AVENUE
60' R/W
Pegasus Real Estate Aquisition & Development Co., Inc.
PAR #2
1074-451
R.J.L. PROPERTIES
1037-863
012
830-569
6.58 Ac
PAR #1
J.R. ZNIDARSIC, TRUSTEE
1039-863
FOR CFD TRUST #8
R.J.L. PROP. INC.
814-585
013
1038-474
STATE OF OHIO EASEMENT
430-705
STATE OF OHIO EASEMENT
430-724
016
007
008
009
015
1176.09'
1042.61'
793.35'
T.J. LARICCIA
F.M. LARICCIA
C.A. O'SHAUGHNESSY
994-770
543.82'
1144.44'
963.2'
011
5.25 Ac
6.59 Ac.
PAR #3
10.37 Ac.
013
1039-863
856.68'
300.0'
LOT 135
014
732.5'
737.58'
202.26'
386.50'
1281.06'
560.60'
LOT 153
010
651.42'
1310-001

1111-001A

1111-001

SEVENTH AVE.

227.985'

1210-004

W.L. LANDIES 1028-534

001

451.23

2.814Ac.

1111-002

008

PARK DR.

1107.78

105.64

108.77

263.63

500.49

002

360

423

003

822-1215

R.I. LANDIES

1011-235

1.04Ac

412.31

005

220.1

411.06

007

LOT 129

1210-012

270.23

200'

105.64

1509

504.99'

238.5

004006025

2.996Ac

781-561

J.L. & M.E. RICHLAK

136'

136.7'

Pegasus Real Estate Aquisition & Development Co., Inc.

1074-451

PARK LEASING GROUP

009

Park Leasing Group

846-388

325.10'

.001

501.18'

INDUSTRIAL PARKWAY

PARK LEASING GROUP

872-269

6.278AC

010-023-011

LOT LINE

026

185.0

185'

.210Ac

891-474

120.0'

181.24

50'

306.32'

(024-1) .073Ac 872-114

(024-1) .005Ac 872-116

159.37'

186.57'

METAL COATINGS INTER. Inc.

872-116

R.J.L. 872-128 .033Ac

(024-2)

027

3.217AC

5.250AC

3.323Ac

766-1003

METAL COATINGS INTERNATIONAL Inc.

9.51'

9.65' NEW SURVEY

(NEW SURVEY = 517.01')

024

R.J.L. PROPERTIES, Inc.

872-128 .033Ac

2.488Ac

872-112

#.735Ac

#.730Ac

16.71'

20

3.233A

296.02'

296.96' NEW SURVEY

024-2

872-118

2.242AC

METAL COATINGS INTERNATIONAL

342.82'

518.20'

(NEW SURVEY = 517.01')

329.98'

252.27'

149.98'

150.0

67.49'

66.55'

70.0'

LOT 135

136.79

275.72'

201.01

B. PILARCZYK & D. PINZONE 1.015Ac

012A

1035-1025

BENDON ENTERPRISES, Inc.

1035-1023

012

NEW SURVEY

1.04Ac

210.97

224.05

420.75

0.36 Ac.

013

014

831-120

J.M. GILLETTE (TRUSTEE)

1.0 Ac.

290.6

331.85'

INDUSTRIAL PARKWAY

348.44

018

452-682

LOT 131

300.0

290.1

290.8

019

100.0

290.8

022

020

CHARDON METAL PROD.

815-523

203.99

889.33

145.0

021

815-523

300.0'

.99

2.307A

JJ STANKUS

4.24AC

LOT LINE

LOT 100

372.79'

145.0'

248.0'

70.0'

150.0'

164.46'

FIFTH AVE.

209.00

1311-003

1311-002

1310-001

CENTER ST.

330.705

135.3

10.37Ac.

556.94'

390.79'

10.13.76

R.J.L. PROPERTIES, INC. 1034-863

HEINEN'S, INC. 1063-109 8-7-96

PAR #1 10.38Ac. 12-10 1/4 1627 865

12-10 0162-013-1 6.59Ac.

R.J.L. PROP. INC. 814-585

1210-013

PAR #2 R.L. Properties, Inc. 433-863 6.584Ac.

LOT 130

See 1212

BRIDGEWATER DEVELOPMENT INC. 1008-538

1212-001

BALTIMORE OHIO RAILROAD

CONR'Y MANUFACTURERS ESSEX TRUST CO. + JAMES TRUSTEES

318.26

495.965

EASEMENT

016

34.73'

8.344AC = 363,504 SQ. FT.

121.18

1212-004

495.480

130.22

1212-008

017

74.25

318.91

495.416

115.64'

3084

2887

PARCEL NO.	TRANSFERD TO	AC.	FT. FRT.	VOL. PAGE	DATE	TRANSFERRED TO	AC	FT. FRT	VOL. PAGE	DATE	TRANSFERRED TO	AC.	FT. FRT.	VOL. PAGE	DATE	TRANSFERRED TO	AC.	FT. FRT.	VOL. PAGE	DATE
*	COLONIAL PARK CONDOMINIUMS			VOL. 14	PG. 89															
051-7 050-3 1A	C. & C. PROPERTIES			770-1257	10-23-86	M. M. FRANK	—	—	837-587	9-1-89	J.W. & K.A. WASHINGTON			912-1010	8-18-92					
051 - 1B	CHARLES N. STELLA			739-371	6-17-85	T. & J. LOFTUS			864-397	12-17-90	H. ZATORSCKE			1000-597	11-15-94					
051 - 2A	M.A. McBEAN			745-418	9-20-85															
051 - 2B	PINEHILL PROPERTIES			757-559	6-1-86	PINEHILL PROPERTIES			931-95	2-18-93	D.J. IBOLD, et al			931-98	2-18-93	PINEHILL PROPERTIES LTD.			1004-819	1-3-95
051 - 3A	C.B. PETERSEN			769-476	10-1-86	M.E. DREIER			874-1273	6-10-91	E.G. & E.M. CYE			896-113	3-10-92					
051 - 3B	J. & M. MONTGOMERY			750-212	12-19-85	J. Haine			850-1068	5-7-90										
051 - 4A	C.L. THORESON			769-499	10-1-86	M.E. DREIER			874-1273	6-10-91	E.G. & E.M. CYE			896-113	3-10-92					
051 - 4B	MARY ANN KUMAR			742-190	5 AUG. '85															
051 - 5A	J.C. & L. GORDON			706-339	10-31-83	D. TUPY & J. HAHN			764-1299		C.A. SCHULTZ			893-982 872-1309	5-15-91					
051 - 5B	GEORGE M. POKOPAK			738-1209	6-11-85	T. & M. OGLE			738-1209	4-8-88	T.A & M.A. OGLE, Co-TRUSTEES			1039-589	1-26-96					
051 - 6A	PINEHILL PROPERTIES			748-331	11-12-85	D.J. IBOLD, et al			931-98	2-18-93	PINEHILL PROPERTIES LTD.			1004-819	1-3-95					
051 - 6B	PINEHILL PROPERTIES			748-323	11-12-85	D.J. IBOLD, et al			931-98	2-18-93	PINEHILL PROPERTIES LTD.			1004-819	1-3-95					
* 051 - 7A	ERIC JAY YOUNG & CYNTHIA SUE GORDON			712-1117	9-2-84	R. & B. McCLURE			789-857	7-1-87	B S McCLURE			850-1044		BD Farinacci			846-310	2-22-90
051 - 7B	G.S. & D.M. POKAPAC			770-261	10-14-86	T. & M. OGLE			861-584	10-23-90	T.A & M.A. OGLE, Co-TRUSTEES			1039-581	1-26-96					
051 - 8A	M. & D.M. OVSENIK			737-682	5-16-85															
051 - 8B	K.E. KRUSCHKE & T.D. GERBRACHT			716-1217	6/16/84	S & J. CHAPMAN			805-620	3-22-88	J. MIGUET			842-973	12-6-89	H.E. SCHICKEL & R.K. KVET			985-229	6-16-94
051-9A	D.J. IBOLD			762-11		SL Walsh			848-531	3-30-90	M. BORDONARO			908-451	6-30-92					
051-9B	C.B. PETERSEN			769-467	10-1-86	M.E. DREIER			874-1273	6-10-91	E.G. & E.M. CYE			896-113	3-10-92					
051 - 10A	J.J. Sheehan			711-1116																
051 - 10B	C.L. THORESON			769-493	10-1-86	M.E. DREIER			874-1273	6-10-91	E.G. & E.M. CYE			896-113	3-10-92					
051 - 11A	C.L. THORESON			769-496	10-1-86	M.E. DREIER			874-1273	6-10-91	E.G. & E.M. CYE			896-113	3-10-92					
051-11B	R.V. MAY			752-603	1-31-86	R. MAY & R. PECK & L. MILLER			763-370		M.M. KRAYNAK			881-681	8-30-91					
051-12A	M. & B.F. MIHALISIN			720-629	10/11/84	N. & M. FOECKING			833-478		M.C. FARRIS			1075-941	10-18-96					
051-12B	M.B. DULLER			737-592	5-15-85															
051-13A	R.M. NEWPORT			768-30	9-16-86															
051 - 13B	C.L. THORESON			769-485	10-1-86	R.A. CROWE			866-1024	2-7-91	F. MOUTRAGE, et al			915-118	9-11-92	MAPLE LEAF COMMUNITY RESIDENCES INC			957-36	10-12-93
051 - 14A	C.B. PETERSEN			769-470	10-1-86	K., P & W. PETERSEN			853-166	6-1-90										
051 - 14B	C.B. PETERSEN			769-473	10-1-86	M.E. DREIER			874-1271	5-31-91	E.G. & E.M. CYE			896-113	3-10-92					
051-15A	D.E. Wantz			707-461		E.M. & E.G. CYE			944-611	6-23-93	L.C. LOUIS - TOADDY			1020-1151	7-11-95	L.M. BARNES			1047-1396	4-16-96
051-15B	D.E. Wantz			707-453		M. & M. NOLFI			818-393	9-28-88	M. NOLFI			982-490	5-23-94					
* 051-7A	S.A. TURNER, et al			910-972	7-28-92	M. MONTRAGE & S. ANTAR			943-130 945-132	6-28-93	M. MONTRAGE & S. ANTAR			947-58 947-60	7-14-93					

1212 001004 : —		AC	PHASE	VOL-Pg.	DATE	Rd. NAME	ADD.									
PHASE 1	BRIDGEWATER VILLAGE CONDO	2.782	1	VOL 23-88	7-2-96	BRIDGEWATER LANE PVT.										
PHASE 2	BRIDGEWATER VILLAGE CONDO	.4412	2	VOL 24-32	9-3-96	BRIDGE WATER LANE PVT										
PHASE 3	BRIDGEWATER VILLAGE CONDO	.7501	3	VOL 24-76	12-96											
(A) BLDG. 2	1	.24	3	VOL 24-76	11-96	BRIDGEWATER LANE	— 104									
(B) BLDG. 5		.19	3	VOL 24-76	11-96	BRIDGEWATER LANE	— 110									
(C) BLDG. 7		.16	3	VOL 24-76	11-96	BRIDGE WATER LANE	— 114				J.J. NALLY & N.A. ZEHE			1086-1207	12-31-96	
(B) BLDG 8		6/15/11	2			BRIDGEWATER LANE	118									
(C) BLDG 35	R.G. & L.L. TITUS	.1388	2	1069-152	9-11-96	BRIDGEWATER LANE	207									
(D) BLDG. 69		.16	3	VOL 24-76	11-96	~~BRIDGEWATER LANE~~	— 101 = (CHIMNEY RIDGE)				J.C. Angeloff			1083-398	12-5-96	
(A) BLDG. 70	B.J. BULLARD, TRUSTEE	.1513	2	1068 —	284	BRIDGEWATER LANE	111									
BLDG. 74	B.L & A.L. FRANKE		1	1057 —	1172	BRIDGEWATER LANE	103									
BLDG.																

PARCEL NO.	TRANSFERRED TO	AC.	FT. FRT.	VOL. PAGE	DATE	TRANSFERRED TO	AC	FT. FRT.	VOL. PAGE	DATE	TRANSFERRED TO	AC.	FT. FRT.	VOL. PAGE	DATE	TRANSFERRED TO	AC	FT. FRT.	VOL. PAGE	DATE
*	COLONIAL PARK CONDOM	NIU	MS	VOL. 14	PG. 89															
050- } 051- 1A	J.W & K.A. WASHINGTON			912-1010	8-18-92															
051- 1B	H. ZATORSCKE			1000-597	11-15-94															
051- 2A	M.A. MCBEAN			745-418	9-20-85															
051- 2B	PINEHILL PROPERTIES, LTD			1004-819	1-3-95	D.F. FARINACCI			1016-837	5-30-95										
051- 3A	E.G & E.M. CYE			896-113	3-10-92															
051- 3B	J. RAINE			850-1068	5-7-90															
051- 4A	E.G & E.M. CYE			896-113	3-10-92															
051- 4B	M.A. KUMAR			742-140	8-5-85															
051- 5A	C.A. SCHULTZ			872-1309 873-932	5-15-91															
051- 5B	T. & M. OGLE			738-1209	4-8-88															
051- 6A	PINE HILL PROPERTIES, LTD			1004-819	1-3-95															
051- 6B	PINEHILL PROPERTIES, LTD			1004-819	1-3-95															
051- 7A	M. MONTRAGE + S. ANTAR			947-58 947-60	7-14-93															
051- 7B	T. & M. OGLE			861-584	10-23-90															
051- 8A	M & J.M. OVSENIK			737-682	5-16-85															
051- 8B	H.E SCHICKEL + R.K. KVET			985-229	6-16-94	R.K. KVET & R. SCHICKEL			1014-465	5-8-95										
051- 9A	M. BORDONARO			908-451	6-30-92															
051- 9B	E.G & E.M. CYE			896-113	3-10-92															
051- 10A	J.J. SHEEHAN			711-1116																
051- 10B	E.G & E.M. CYE			896-113	3-10-92															
051- 11A	E.G. & E.M. CYE			896-113	3-10-92															
051- 11B	M.M. KRAYNAK			881-681	8-30-91															
051- 12A	N & M. FOECKING			833-478																
051- 12B	M.B. DULZER			737-592	5-15-85															
051- 13A	R.M. NEWPORT			768-30	9-16-86															
051- 13B	MAPLE LEAF COMMUNITY RESIDENCE INC			957-36	10-12-93															
051- 14A	K., P+W. PETERSEN			853-166	6-1-90	KIMBERLY ANN PETERSON			1086-656											
051- 14B	E.G & E.M. CYE			896-113	3-10-92															
051- 15A	E.M & E.G. CYE			944-611	6-23-93															
051- 15B	M. & M. NOLFI			818-343	9-28-88	M. NOLFI			982-490	5-23-94										

PARCEL NO.	TRANSFERD TO	AC.	FT. FRT.	VOL. PAGE	DATE	TRANSFERD TO	AC.	FT. FRT.	VOL. PAGE	DATE	TRANSFERD TO	AC.	FT. FRT.	VOL. PAGE	DATE	TRANSFERD TO	AC.	FT. FRT.	VOL. PAGE	DATE
1212-001	C.A. WEARCH 15% INT.			670-1030	1-20-81	BANK ONE OF NORTHEASTERN OHIO	24.125		691-555		BLAIR R. WEARSCH			734-1211		See Map				
002	C.&M. SCICOLONE WAS 2.825-Split	2.00	(1975)	611-510	SEE 059	MARY SCICOLONE	2.00			11-27-84	See Map - new owner									
SEE BELOW * 003	J.G. ADAIR .874±.30	357	264.1'	516-772																
004	C.A. WEARCH			670-1030	1-20-81	BLAIR R. WEARSCH			734-1211		See Map									
005	C.J. ORZEN	1.94	125.0	232-297		R.C.+P.A. DUNNE	1.94	125.0	718-450	7/10/84	P.A. DUNNE SEE MAP					R.&J. HURWITZ SEE MAP				
006	T.&V. TANN	1.82	131.4'	423-847		T.&V. TANN	1.82		731-280	3-15-85										
007	I.&R. HARLEN	.49	66.0'	546-1177		I.R. HARLAN & M.H. NELSON	.49	66.0'	1016-207	5-24-95										
008	E. HOBAN	1.26		247-342		A.N. PILLA			671-9	1-27-81										
009	" "	18.2	110.0	247-342		" "			671-9	1-27-81										
010	C.G. ISSENMANN	.19	25.7'	532-340		" "			671-9	1-27-81										
011	G. MISHNE (QCD)	0.40	90.0'	574-765		Anthony M. Pilla	0.40	90.0'	689-331	9-7-82										
012	" "	0.07		"		" "	0.07		689-329	9-7-82										
013	C.E.I. CO.	2.16	131.0'	524-566																
014	THE CEICO CO.	4.29	433.7'	387-542																
015	R&E. PAINTER			615-1234		R. PAINTER			922-57	11-12-92										
016	B.&G. PILARCZYK	.612	62'	663-211 THRU 215		Quit Claim B. PILARCZYK			687-548-552	5/4/83	C.A.&S.E. KNAUL	.612	62'	697-743	5/5/83					
017	R.W. WEIDIG	.69		453-378		See Map														
018	M.S. BLEADINGHEISER	1.6		512-112		See Map														
019	D. BURGESS 0.39	.60	60.0'	538-1041		N. BURGESS & R. BAPTIE	.60	60.0'	804-44		R.I. BAPTIE	.60	60.0'	804-45	2-17-88					
020	D.&T. HOLLORAN	1.14	113.5'	242-439		T. Holloran			710-1228											
021	F.&D. TINCHER	1.05	99.0'	663-534		See Map														
022	L.TYLER&E. BOORN	1.05	99.0'	460-282		I.P.→J.A. INMAN	1.05	99.0'	683-1284		M.V.&R. HAAS	1.05	99'	913-195	8-13-92	R. HASS	1.05	99.0'	984-1113	6-13-94
023	REV. C.G. ISSENMAN	.43	99.0'	542-254		A.N. PILLA			671-9	1-27-81										
024	" "	.43	99.1'	538-850		A.M. PILLA			671-9	1-27-81										
* 025	~~undivided 1/4 int of 1/6 int: W.&W. RIST~~			637-553 637-554		D. DICKERSON	.607	99.0'	690-1264		L.&S. PETERSON	.607	99.0'	804-585	2-29-88					
026	R&L. WILLIAM	.613	99.0'	571-1019		L.&C. WENE	.613		690-1048											
027	D.&N. CARNEY	.49	85.6	607-650		R.D. CARNEY	0.49	85.6'	753-533											
028	G.&M. SULC (QCD)	.50		243-650		G.&M. SULC	.50		723-1072	11/1/84	G.R. DREYER, TRUSTEE			1055-1144	6-20-96					
029	H.G. NOVAK	.75		667-305	8-13-80	MARY E. ARKO			740-755	10/2.'85	J.J. ARKO	.75		1020-996	7-11-95	SEE MAP				
030	E.&M. SCHMIDT 0.50	.48	71.5	542-1068		E.&M. SCHMIDT SEE MAP														
031	G.&H. SULC. 0.14	.71		243-650		G.&M. SULC	.14		723-1072	11/1/84										
032	A.K.&C.K. HOLDEN			677-447		R.E.+N.J. HERMAN			724-153	11/2/84										
033	CHARDON RUBBER CO.	1.5		247-686																
034	" " "	.275	120.0	255-462																
035	" " "	.43	190.8	286-344																
036	PAUL MARKS			680-134	11-10-81															
037	E.&E. PETERSON	.333	67.5	260-530		E. PETERSEN			896-346	3-13-92	B.A. PETERSEN & N.L. HINKLE			1057-1142	7-3-96	SEE MAP				
038	D.&C. MEEK	.334	67.5	553-618																
039	P.L. STREET	.33	67.5	520-261	3-5-71	M.L.+N.A. PARRICK 578-1099			578-1099											
040	L.M. FERRELL	.333	67.5	707-104																
041	T.&M. OGLE	.332	66.6	491-407		T.&M. OGLE	0.332	66.6'	719-292	7-25-94	T.A.&M.A. OGLE, CO-TRUSTEES			1039-579	1-26-96					
042	C.R. SAMPSON	.96	99.0	201-79	697-529	T, SR.&M. OGLE		99.0'	870-413	4-11-91	T.A.&M.A. OGLE, CO-TRUSTEES			1039-587	1-26-96	SEE MAP				
043	D.L. GROSSMAN	.48	50.0	532-135																
044	T.&C. WIECH 0.83	.63	65.5	427-532		T.L. WIECH	.63	65.5	694-197	2/8/83										
045	FIFTH AVE. DEVELOPMENT	1.1	115.5	621-834		J.+M. SZUSZKIEWICZ	1.1	115.5'	696-1264	4-26-83	J.J.&M.L. SZUSZKIEWICZ	1.1		734-342	4-2-85					
046	R.&E. THORNBURGH		60.0	254-441		} B.&C. GAGE SEE MAP														
047	" "	.29	50.0	254-441		} " "														
048	C.A. EARDLEY .33	.33	219.5	431-849																
049	N.P. SMITH	.305	70.0	531-93																
050	H.C. GEARHART	.02		513-799		W.D. COLONIAL PARK Develop.	.02		701-34	7-15-83						Turn Page * ~~COLONIAL PARK CONDO'S~~				
051	H.C. GEARHART 4.39+2.50 0.01	6.89	130.5	479-221		H.C. GEARHART	6.89		688-1365	8-30-82	Colonial Park Development			701-34	7-15-83					
052	THE CLEVELAND TRUST CO.			657-1177		K.&L. Anderson			709-584		R.T.&M.R. SCHMUCKER	1 Ac.	99'	810-1218	6-8-88					
* 053	CHARDON LOCAL SCHOOL DIST.	52.011	610.3	247-399	SPLIT	~~VILLAGE OF CHARDON~~	~~.9210~~		~~723-1226 11/1/84~~		CHARDON LOCAL SCHOOL	5.12		247-399	1st PARCEL					
054	R.&K. TRACY	.95	110			P.G.&L.J. King			609-377		L.J. King			699-138						
055	A.&B. HAUETER	.64	58.6	232-499		A&B. Hauter S.S.	.54	58.6	708-498	12/7/83	B.I. HAUETER	.64	58.6'	992-259	8-94	SEE MAP				
056	W.F.&M.C. RAYER	0.56	62.5	647-617																
057	G.H. WALKER	.69	66.0	643-1053																
058	ROMAN CATH. DIOCESE of CLEVE 0.04	0.82	SHREWSB.	169-124	(1212-2 77)	667-1125 = TRUSTEE BISHOP A.M. PILLA =				667-1125										
OUT OF 002 059	D.A. PRYATELY	.825	—	576-787		DOROTHY ANDREWS (TRUSTEE)	.825	—	695/747	5/26/83	J.J. &N.R. PRYATELY	0.825		717-1174	7-2-84	J.J. & N.R. PRYATELY S.S.	0.825		717-1183	7-2-84
*060	M. FENDRICH	.04	15.00	657-1096		A.J. McQUISTION SEE MAP					T. FERGUSON	.04	15'	913-123	8-21-92					
000	B.F. RIDER, JR. (QCD) (Cemetery)		X	715-810	5-16-84	THE VILLAGE OF CHARDON														
	D.F. ROGERS (QCD) "			715-812	5-16-84	" " " "														
	J.G. ROGERS (QCD) "			715-815	5-16-84	" " " "														
	R.K. ROGERS (QCD) "			715-818	5-16-84	" " " "														
	G.M. RIDER (QCD) "			717-160	5-16-84	" " " "														
053 IX	VILLAGE OF CHARDON	192.10	SPLIT	723-226	11-1-84															
* 025	HELEN K. McDONALD (1/3 INT.)	0.607	99.0'	574-322		SEE ABOVE														
"	GLADYS WALKER (1/9 INT.)	"	"	"																
"	WARD McDONALD (1/9 INT.)	"	"	"																
"	JUNE PRINCE (1/9 INT.)	"	"	"																
"	THOMAS G. McDONALD (1/9 INT.)	"	"	"																
"	GORDON McDONALD (1/36 INT.)	"	"	"																
"	GARY McDONALD (1/36 INT.)	"	"	"																
"	PAULA McDONALD (1/36 INT.)	"	"	"																
"	PAMELA McDONALD (1/36 INT.)	"	"	"																
"	WILLIAM RIST (1/2 OF 1/9 INT.)	"	"	637-553																
"	W.M. RIST (1/2 OF 1/9 INT.)	"	"	637-553																
* 003-1	R.&A. CHESLER	.43	114.0'	1025-1329	8-29-95															

see map

PARCEL NO.	TRANSFERD TO	AC.	FT. FRT.	VOL. PAGE	DATE	TRANSFERD TO	AC.	FT. FRT.	VOL. PAGE	DATE	TRANSFERD TO	AC.	FT. FRT.	VOL. PAGE	DATE	TRANSFERD TO	AC.	FT. FRT.	VOL. PAGE	DATE
1213-083	W.&L. PAINTER	.823	34.5'	593-506		PB PROPERTIES	0.823	34.5'	756-197	4-15-86										
084	DONNA PINZONE	.045		665-274		G.&H. Curtiss			711-643		G.&H. CURTISS			733-561	4-1-85	G.E. CURTISS	.04		946-560	7-9-93
085	" "	.51	149.6'	" "		" "			" "		"				"		.51			
086	P.N.&P.M. STARK	0.03	10.5'	580-351	- -75															
087	R.&S. GERMAINE	.14		611-690		A.D. FULLER SEE MAP														
088	" "	.30	95.0'	611-690																
089	D.W. MUCHMORE 0.08 +0.17	.30	90.0'	551-99		D.W. MUCHMORE	.304	90.'	808-1170	5-13-88										
090	" "	.163	42.8'	551-99																
091	J. WANTZ	.51	125.0'	613-442		J. WANTZ	.51	125.0	1011-1305	4-7-95										
092	C. LUYENBERS ½ INT.	4.41	60.0'	629-682	8-31-78	P.B. PROPERTIES	4.41	60.0'	756-199	4-15-86										
093	P.&P. WEBBER	.508	125.8'	661-203		J.C. & A.R. Schirm	.508	125.8	715-892	5/22/84										
094	W.&F. McCARTNEY	.507	121.0'	558-203																
095	L.&P. BAKER	.111	30.0'	508-287																
096	" "	.39	89.16'	508-287																
097	R.&L. RATCLIFFE	.8	151.9'	631-231																
098	W.&B. LOWE 0.23	.30	102.1'	464-677		W.&B. LOWE			734-1013	4-3-85										
099	K.&B. ENGEL 0.37	.30	102.1'	291-232		K.F.&B.N. ENGEL	.30	102.16	724-1153	11/19/84										
100	I. ANDERSON	.37	102.1'	578-601		R.J. BECHKOWIAK	.372	102.1	746-305	10/9/85	J.J.&J.M. ALVORD	.372	102.1'	881-1239	9-6-91					
101	J.M. PRINCE	.60	142.9'	587-498																
102	E.&E. JOHNSON	.49	102.1'	225-167																
103	D. BEVAN	0.485		580-27		M.&M. ROHR SEE MAP			794-111		M.E. ROHR	0.485		843-818	12-26-89	M.M.&M.E ROHR	.485		939-892	5-18-93
104	M. RICHMOND	.339	90.3'	282-351																
105	" "	.074	20.0'	367-568																
106	D.&M. WALSH	.48	119.1'	480-90																
107	J.&D. CAINE	0.53	119.8'	580-275																
108	I. HAUETER .548A	~~.54~~	119.0'	643-1054		R.L. MOORE Homes, INC.			1061-282	7-26-96	SEE MAP									
109	S.&E. MARX	.53	119.0'	391-450		S.L.&E.M. MARX	.539	119.07	731-1299	3-25-85										
110	R.&J. ARMSTRONG	~~.42~~	131.1'	667-194	8-7-80	J.A. ARMSTRONG	.428	131.1'	759-1196		R.E.&G.A. ARMSTRONG	.42		917-1237	10-7-92					
111	E.&A. NESI	.37	109.56	593-184		E.&A. NESI	.37	109.56	734-127	4-2-85	M.A. CORWON			1035-529	12-5-95	SEE MAP				
112	E. BREDESON	.40	106.0'	316-629		W.F.&E.D. SCHMITT			691-1325		G.&C. HRUSCH SEE MAP					DL Louder			847-302	3-13-90
113	M.&R. STONECIPHER	.40	100.1'	272-405		J.&T. CAPPELLO	.40	100.1'	738-230	1985										
114	L. METCALFE 691-1316	.41	101.2'	356-84		S. HUMMEL&D. METCALFE JR.	.41	101.2'	739-722	1985	D.R. METCALFE, JR.	0.41	101.2	766-306		S.A. METCALFE	.41	101.2	818-1120	7-7-88
115	D.&C. TAGUM	.44	101.2'	392-461		D.&C. TAGUM *	.44	101.2'	734-423	4-2-85	D.T. TAGUM			1085-1190	12-24-96					
116	N. BURGESS	.49	102.4'	351-500		E.G. BURGESS	.49	102.4	941-104	6-3-93	E.G. BURGESS, TRUSTEE			1039-809	1-29-96	SEE MAP				
117	M. ANDOLSEK	.384	90.0'	611-999		See Map														
118	H.&D. GUNTER	.29	90.5'	617-1221		HENRY B. GUNTER			714-931	MAY '84										
119	D.&D. TANDY	.43	139.9'	615-479		N.L. ISHEE	.4333	139.99'	690-525		J.L.&K.S. BROWN	.43	139.9	749-265	11/27/85	SEE MAP				
120	J.M. PRINCE	~~.039~~	100.0'	587-498		D.J.&M.L. WALSH	~~.039~~	100.0'	772-108	11-6-86	C.&N. KANGAS .3616A	~~.39~~	100'	811-1236	6-23-88					
121	" "	0.04		" "																
122	" " ~~.14~~	~~0.15~~		" "																
123	M.L. HELSER .449A	.39	220.0	463-868		J.W. SHIFFLER .061.663-.449			777-809											
124	B. DEMKO	.27		391-529																
125	H.&S. WILCOX	.48	101.7'	469-981																
126	S.&S. JOHNS	.51	100.7'	578-533		K. WILK			703-1358											
127	W.&B. HANNA	.53	100.1'	345-406		W.T.&BJ. HANNA			735-141											
128	W.&F. THRASHER	.95	124.6'	272-243		W.T. THRASHER SEE MAP														
129	D.&W. MUCHMORE OUT OF 1213-087	0.047		582-1105	12- 75															
130	P. STEENSEN GUARINO ⅓ INT	.604	166.5'	669-662	11-7-80	⅔ INT D.&C. SCHWAN	.604	166.5'	657-702		D.C. SCHWAN (QCD)	0.604	166.5'	754-144 754-146	3-4-86					
1214-001	R.&B. WALTER	.54	100.0'	629-1253		R.J.&J.M. GAHR	0.54	100.0	764-1277											
002	R.&M. DICKASON	.43	99.7'	520-685		MA. DICKASON			709-1076		M&K. DICKASON	.43	99.7'	926-341	12-18-92	H.R.&K.M PIERCE	.43	99.7'	935-488	4-9-93
*003	A.&W. ALLYN 17.74	18.8		502-271		ROCKY CELLARS PARTNERS	24.418		927-85											
004	R.&J. JUSTICE	.43	132.0'	558-86		E.C.&S.M. LAWRENCE	0.43	132.0'	766-137											
005	P.&L. POPE	1.15	139.9'	291-264	661-944	L.R. POPE SEE MAP					D.H.&L.J. BOWYER	1.15	139.9'	909-819	7-14-92					
006	H. WICK	.54	115.5'	562-978	5-20-74															
007	S. LYNN	.56	93.9'	607-882		R.B. Lynn			703-902		J.&J. FURNAS SEE MAP									
008	R.&D. MORGAN 0.93 0.02	.94	120.0'	552-1021																
~~009~~	VILLAGE OF CHARDON	11.68		532-1075																
~~010~~	" "	.67		143-227																
011	W.&D. ALLYN & A.&G. ALLYN	6.46	866.3	326-276		*COMBINED W/003														
012	R.&D. MORGAN	.27	35.0'	552-1021		R.O.&E.D. MORGAN, TRUSTEES			1038-102	1-96										
009 013	CHARDON VILL.	102.70		532-1075																
014	" "	4A		206-419																
010 015	" "	2.30		143-227																
016	" "	.97		" "																
* 003-1	R.J.&M. GIFFELS	.6958	163.7	723-503	10/10/84	W.R.&S.W. HOAG	.6958	163.7	883-152	9-23-91										
* 003-2	R.&J. JUSTICE	.36		723-592	10/11/84	E.C.&S.M. LAWRENCE	0.36		766-137											

SEE MAP

SEE MAP

12-12

1112-007

PARCEL #1 4.23Ac

1112-008

LOT 130

PARCEL #2 23.10Ac VOL 24-76

C.N. ECKERTSON 816-810 822-450

059 .82Ac 1061-876V

002 D.A. & L.M. NELSON 1060-416 2Ac

049

2000

700

18'

12

14

130.54

051

810-1218

R.T. & M.R. SCHMUCKER

052 1Ac

ASPHALT DRIVE

COLONIAL PARK CONDO'S.

000 CEMETARY .25Ac

14A 14B 13B 13A

050

BRIDGEWATER DEV. 1008-538

PHASE 2-PARC BLDG 35 VOL 24-32

BRIDGEWATER VILLAGE CONDOMINIUMS

BRIDGEWATER DEVELOPMENT, INC. 1008-538

001

PHASE 2 PARCEL 2 .15Ac BLDG 8 VOL 24-32

C .19Ac PH #3 BLDG 7 VOL 24-76

B .19Ac BLDG 5 PH #3 VOL 24-76

713.3

VOL 24-76 A .24Ac

BLDG 2

PHASE 3

PARCEL #3 .3689 Ac 24-76

247.69

003

003-1 .45Ac R.&A. CHESLER 1025-1329

310.93

NORTH

2000

100.0

BRIDGEWATER LANE

PHASE 1 VOL 23-88

VOL 24-32 BLDG 10 PH #2 .1513Ac

D .76Ac PH #3 BLDG 69 VOL 24-76

VOL 23-88 BLDG 74 PHASE 1

PARCEL #1 .1673Ac VOL 23-88

VOL 23-88 PHASE 1 - 2.902Ac

297.0

394.44

001004

BRIDGE WATER DEVELOPMENT 1008-538

PARCEL #2 ~~24.6646Ac~~ VOL 23-88 - VOL 24-76 VOL 24-32 NOW 24.2234Ac 23.10Ac

116.70

109.5

005

R. & J. HURWITZ 787-516 1.94 Ac.

351.98

351.98

404.62

403.62

006

CHIMNEY RIDGE

004

2090.88

455.8

57.2

1016-207

007

36.30

396.0

I.R. HARLAN & M.H. NELSON

053 247-399 51.12Ac Parcel #1

054 .95Ac

055 HAUETER 708-498 .64Ac 395.95

BI 992-259

056 .56Ac 390.0

057 .69Ac ECT TAS

058 B.&M. PIPE LINE

LOT 131

009

008

412.5

231.0

010 .19Ac 121.11

011 .40Ac 292.38

012 .07Ac 294.92

49.5

49.5

25.7 30.32 625

66' R/W

1211-017

KEENEYS ALLOTMENT VOL. 1 - PG. 19

360.3Ac+/- U.S. NAT'L. BK. & TRUSTEES CO.

D.A. & HAINER MANUFACTURERS

B&O R.R.

ESSEF CORP.

8.344 Ac

312.0

432.48

66 62 70 60 113.52 99.0 99.0 99.0 99.0 99.0

013 014 015 016 017 018 019 020 021 022 023 024

CHARDON BASEBALL LEAGUE, INC.

R. PAINTER 922-57

615-1234

C.A. WEIDIG, TRUSTEE 847-125

M. BLEADINGHEISER + ~~E. FERGUSON~~ 1.6 AC.

853-306 INADEQUATE DESCRIPTION

1068-606 9-6-96

F.M. TINCHER 849-1020

M.V. HAAS 913-195 984-1113 1034-403

J.P.S. PETERSON 804-385

431.68 440.68 434.21 438.9 438.9 462.0 462.0 195.07 195.07 189.48

431.95

434.65

LOT LINE

836-1262

LOT 100

4.29Ac.

LOT 99

99.0 99.10 89.72

LOT LINE

029 J.J. ARKO 1020-996

280.5

025 026 027 028

240.20 245.31

LOT 97

030 E.F.M. SCHMIDT 788-158 0.5 Ac.

305.25

71.5

031 032 203.10 75.07 241.45

77.64

131.0 433.75 66.0 62.0 70.0 60.0 113.52 99.0 99.0 99.0 99.0 85.60

FIFTH AVE. 50' R/W

033 034 .27SAc 035 .43Ac 120.0 190.8 100.0

1312-005

275.0

67.5 6 67.5 5 67.5 4 67.5 3 67.5 2 66.66 1 99.0 50.0 65.5 115.5

036 037 038 039 040 041 042 043 044 045 046 047 048

E.P.A. PETERSEN ~~ESTATE~~

M.L. HINKLE 1057-1142

T.A. & M.A. OGLE TRUSTEES 1059-579

T.A.R. & M.A. OGLE TRUSTEES 880-403 1039-337

B. & C. GAGE 796-1275

PARCEL NO.	TRANSFERD TO	AC.	FT. FRT.	VOL. PAGE	DATE	TRANSFERD TO	AC.	FT. FRT.	VOL. PAGE	DATE	TRANSFERD TO	AC.	FT. FRT.	VOL. PAGE	DATE	TRANSFERD TO	AC.	FT. FRT.	VOL. PAGE	DATE
1213-001	A.&B. HAUETER	1.16		239-499		A.&B. Haueter S.S.	1.16		708-498	12/7/83	B.I. HAUETER	1.16		992-259	8-94	SEE MAP				
002	M. FENDRICH		51.00'	657-1096		A.J. McQUISTION SEE MAP					T. FERGUSON	.17	51'	913-123	8-21-92					
003	R.&A. SCHOTT	.17	50.00'	609-198		D.J. BOWMAN	.17	50'	765-153		SEE MAP									
004	D.&M. KIER		50.00'	667-522		MERKER & WAGNER ETAL			738-757	6-4-85										
005	S.&C. McBRIDE 0.17		50.00'	615-1023		SEE MAP*														
006	B.&E. ROY 0.17		50.00'	427-232																
007	J.&E. BARNES	.469		657-1144																
008	M. NIGHTINGLE 0.17			502-881		S.P.&J.M. CUNNINGHAM			1049-1304	4-30-96										
009	J.&E. BARNES 0.17			657-1144																
010	F.&M. BRETSCHNEIDER 0.17	.20	50.0	478-1		M. BRETSCHNEIDER	.20	50.0	934-543	3-31-93										
011	" "	.16		478-1		" "	.16		"	"										
012	E.&S. LAWRENCE			611-784		P.T. BROWN, Jr. & N.A. BROWN			769-266	9-30-86	N.A. BROWN			876-706	6-28-91	H.H.& A.F. FISHER			878-1145	7-31-91
013	" "	.154	50'	" "		" " "			" "	" "						" " "				" SEE MAP
014	P.&B. KENYON 0.19+0.05 ~~.23~~ .26		50.0'	629-471	9-1-78															
015	" " 0.03 .03 ~~.13~~		25.0'	430-498																
016	C.&M. COLEY .086 ~~.18~~		25.0'	300-208																
017	" " .17 ~~.26~~		50.0'	300-208																
018	BD. OF EDUCATION	2.17		237-262																
019	CHARDON BD. OF EDUCATION	8.52		233-130																
020	" " "		50.0'	237-263																
021	" " "		5.0'	"																
022	" " "		50.0'	237-262																
023	" " "		50.0'	" "																
024	" " "		50.0'	" "																
025	" " "		50.0'	" "																
026	" " "		50.0'	" "																
027	" " "		50.0'	" "																
028	" " "		50.0'	" "																
029	T.&S. KREUZER	.33	120'	647-909	4-2-79	T.R.&S.R. KREUZER	.33	80.0'	726-562	12/5/84	M.&K. BERIGAN *SEE MAP									
030	J.&M. GULLO	.33	80.0'	556-925		J.&M. GULLO	.33		733-456	4-1-85										
031	W.&B. ECKLES	.37	100.0'	491-694		W.D.+B.L. ECKLES	.37	100.0	720-396	10/11/84	B. ECKLES	.37	100'	818-797	9-19-88	SEE MAP				
032	R.E. GRANTHAM	.37	88.6	568-134	7-29-74	S.W. Grantham			704-931											
033	C. PINKSTAFF			615-752	1-26-78	R.S., Jr. & B.A. POST SEE MAP														
034	D. SAFKO			621-49	4-5-78	E.E. Hummel			700-723	7-6-83										
035	J.&E. INNERS	.48	100.0'	505-216		J.J.& J.C. CAMPBELL SEE MAP														
036	T.&A. LANG ~~.419~~ .46		105.0'	613-1168		A.R. LANG .419	~~.46~~	105'	928-790	1-93										
037	R.&W. LANDIES	.53	126.43	675-435		W. L. LANDIES	.53	126.43	843-684	12-21-89										
038	S. HORNICK	.42	120.00	512-1059																
039	G.&D. DAULER	.48	126.3'	623-794																
040	M.&S. SUHADOLNIK	.43	110.0'	667-1145		M. A. SUHADOLNIK	.43	110'	775-183	12-19-86										
041	L.&E. STOFAN	.46	125.0'	667-1181		J.&B. GREAVES	.376	125.0'	817-1022	9-20-88										
042	R. PIRAS	.44	110.0'	609-27		See map —														
043	A.&L. ALLYN, Jr.	.47	125.0	591-516																
044	N.&P. CORRIGAN ~~.683~~		~~48~~ 103.0'	661-278		R.+A. STARKEY .683	~~.48~~		694-729	1-31-83										
045	S.&M. NOBLE	.62	116.0'	509-498		E.S.S., INC. SEE MAP					A.R. SHAMAKIAN SEE MAP									
046	D.&D. KAVELISKI	.67	118.5'	556-379		D.&D. KAVELISKI	0.67	118.5'	753-155	2-14-86										
047	P.&H. JANOSKE	.29	80.8'	665-65																
048	A.&G.&W.&D. ALLYN	.07	57.0'	395-309																
049	" " "	.07	57.0'	395-309																
050	F.&M. JAVORICH	.23		571-1382		T.&M. OGLE	.23		812-871	7-1-88	J.R. OGLE	.23A	20'	925-400	12-10-92					
051	" " 0.17		50.0'	571-1382		" " "		50'	" "	"	"		50'	" "	"					
052	R. BARTLETT 0.17		50.0'	508-597																
053	G.&P. FALLS 0.19		50.0'	345-129		M.S.&P.A. DEISCHL			706-749	11-7-83	SEE MAP									
054	A.&H. NIKKILA		50.0'	254-54		A.M.+H.L. NAKKILA	.188	50.0	718-92	7/2/84										
055	S.N. BELLAMY 0.14		50.0'	551-411		T.+H.N.D. SEVER *			745-411	9-18-85										
056	C.J. STEAD	.08	5.0'	674-1226	6-30-81	C.J. & A. STEAD	0.08	5.0	756-1280	4-28-86										
057	E. STEAD	.17	50.0'	666-452		C.J. & A. STEAD	0.17	50.0	756-1280	4-28-86										
058	R.&G. BAHR 0.19		50.0'	356-133																
059	M. ROSEUM 0.17		50.0'	519-299		R.A. & M.M. ELLIOT		50'	765-1213											
060	C. LUXENBERG ½ INT.	.17	50.0'	629-681	8-31-78	P.B. PROPERTIES	0.17	50.0	756-199	4-15-86										
061	C. LUXENBERG ½ INT.	.17	50.0'	629-681	8-31-78	P.B. PROPERTIES	0.17	50.0	756-199	4-15-86										
062	G.E.&E.M. LEBLANC	.17	50.0'	643-1023		D.L.& K.A. BAIRD	0.17	50.0'	1093-564	3-8-96	D.L.& K.A. BAIRD			1084-528	12-12-96					
063	L.&H. TAPPE 0.17		60.0'	220-134	663-892	H. TAPPE SEE MAP														
064	G.&D. FULLER 0.17		60.0'	550-935		D.A. FULLER			705-1140	10-21-83	E.A. BOWLING		60'	916-758	9-25-92	L.J. Moscovic		1062-896	8-5-96	
065	J.&J. MORAVCIK		60.0'	637-488		K.A. MILLER & J. FARINACCI			730-13	2-21-85	K.W.&V.S. HALL		" "	771-982	11-3-86	K.W. HALL	60.0	879-848	8-8-91	
066	W.&G. JANU 0.17		50.0'	220-231		S.J. CLARY		50.0	761-532		SEE MAP									
067	L.&L. SNOW 0.17		50.0'	578-1330																
068	P.A. ADAMS 0.15		50.0'	669-1187	12-12-80															
069	HELEN NEELY 0.14		50.0'	607-1181		J.C. ELLERMEYER, JR. & M.L. MUZZANA			904-1023	5-28-92	B.J. BRAYACK		50,'	984-1218	6-15-94					
070	K.&T. KEYER 0.30		50.0'	400-661		E.&T. KEYER		50'	817-797	9-19-88	E. KEYER	50'		818-142	9-23-88	J.A. & K. BERRY		988-1051	7-25-94	
071	" "		50.0'	" "		" "		50'	"	"	" "	"		"	"	J.A. & K. BERRY		988-1051	7-25-94	
072	F.&S. MARX 0.17		50.0'	342-157		F.&S. MARX	(731-	1293)	731-1295	3-25-85	R.H.& B.L. MARX		50'	888-770,772	12-6-91					
073	P.&P. URQUHART	.2	50.0'	661-1147	2-1-80															
074	" "	.092	29.5'	"	"															
*(675-1) R.H.& B.L. MARX 1034-129 075	A.&M. STUKEY	1.04	71.80'	257-209		A.E.& M.C. STUKEY	1.042	71.80'	749-337	11-29-85	T.&C. DEL VECCHIO	1.04	71.80'	804-1001	3-7-88					
076	C.&M. BROWN	.70	116.3'	464-653																
077	L.M. THAYER	1.15	174.0'	537-1057	3-28-72	J.A.&S.A. ILERSICH	1.052		740-382	7-8-85										
078	F.&J. WARNER	.04	7.0'	593-1039		F.W. + J.E. WARNER	.04	7.0	721-223	10/11/84										
079	" "	.45	80.8'	" "		F.W. + J.E. WARNER	.41	80.87	721-223	10/11/84										
080	A. ALLYN	.31	77.1'	246-66		A.A. ALLYN, SR. TRUSTEE	.31	77.1'	917-569	10-1-92	See Map									
081	L.M. THAYER	.13		537-1057	3-28-72	J.A.& S.A. ILERSICH ** SURVEY	.256		740-382	7-8-85										
082	C. LUXENBERG ½ INT.	0.066		629-681	8/31/78	P.B. PROPERTIES	0.066		756-199	4-15-86										

247-399
parcel #1
51.12Ac

1212-053

Bd. of Ed. of the

LOT LINE

CHARDON Local School
DISTRICT

233-130

LOT
132

the CHARDON
BOARD of EDUCATION
8.517Ac.

019

510.40'

60' R/W

VILLAGE OF
CHARDON
1212-053.1
723-1226 .92Ac

parcel #1
247-399

Bd. of Ed. of the CHARDON LOCAL SCHOOL DISTRICT 51.12Ac

1212-053

LOT LINE

LOT
134

LOT LINE

1212-054
1212-055
1212-056
1212-057
1212-058
1212-060

B.I. HAUETER
001
992-259
708-498
708-498
.64Ac
.56Ac
.69Ac
1.16Ac
.46Ac
007
657-1144
202.3
177.57
110.0
390.0
345.0
169.72
277.27Ac
212.88
667-1125
667-1125
.063Ac
.418Ac
#2

#2 .329 Ac
018
237-262

the Bd. of Ed. of CHARDON LOCAL School
#1
1.84 Ac
237-2162
018
450.58'

MEMORIAL DR 60' R/W

CHARDON

VOL. 4 PG. 32

50' R/W

ALLYN DR

MAPLE AVE.

BLVD.

DOWNING DR. 60' R/W

LOT LINE

A.D. & C.L. HERNER
953-1121
029
0.33Ac.
953-331
030
031
.367Ac.
032
033
780-831
R. Jr. & B. POST
034
035
J. & J. CAMPBELL
786-264
C.D. AGINS
854-490
1
2
3
4
5
100.0
115.0
140.43
180.0
80.0
160.0
88.65
136.0
100.0

H.I. BEETSCHNEIDER
478/
934
1037/
289
010
011
012
013
014
015
016
017
018
.224
.035
.086
.174
10'
12.500
65'
25'
30'
50'
95.63
95.33
163'

J.R.C. SANKER
002
003
004
005
006
007
008
009
010
1.23 Ac
1032-354
905-648
500
600
700
800
900
1000
1100
1200
1300
1400
1500
1600
1700
1800
1900
2000
2100
2200
2300
2400
2500
2600
2700
2800
2900
3000
3100
3200
3300
3400
3500
3600
3700
3800
3900
4000
4100
4200
4300
4400

12-14

247-399

Bd. of Ed. of the CHARDON LOCAL SCHOOL DISTRICT

51.12 AC

1212-053

PLAT VOL. 14 - PG. 15
Par. #1

009013

532-1075
102.70Ac

CHARDON VILLAGE

603.45

178.2'
154.4'

49.5'

2960.1'

721'

100.0'

60.0'

6

1213-035

001

CHARDON VILLAGE

.55Ac
37

.43Ac
36

COMMON AREA
ALL LOTS IN 1028-344

.43Ac

.45Ac
35

.52Ac
34

2.956AC

LOT 134

.555Ac
33

.63Ac
32

.66Ac
31

RTR, INC.
1038-1178
30

.47Ac
29

151.8

28
.41Ac

27
.38Ac

RTR, INC.
1036-1176
26

438'
487.9

CHARDON AVE.
60' R/W

ROCKY CELLARS SUB CHARDON AVE VOL 23-20

J.E+E.C PASTOR
1010-548
002

91.8
110.0
126.5

004

132.0
182.0

003-2

137.44

J.K. & S.L. Ciroli
1059-717

ROCKY CELLARS PART

1213-037

BASQUIN DR.
60' R/W

134.1

108.0'
108.0

82.18
50.31
82.18

W.R.+J.W. HOAG
883-152

003-1

139.47

.6958Ac.

M&J Perrico
1066-690

19
.48Ac

A.D.&M.M. PERRICO
1075-837
10-19-96

20
.43Ac

CROSSROADS CONSTRUCTION INC
1033-1174

21
.44Ac

M.A. PELUSO
1015-395
1015-396

22
.41Ac LOT LINE

23
.40Ac

24
.36Ac

25
.51Ac

N. Hetrick
1059-715

PHASE 2

139.47
139.4
66.5
146.9

98.6
97.39

178.9

D.H.+L.J. BOWYER
1.154 Ac.
909-819

005

1213-110

214

106.87
100.0

1213-111

006

110.76
111.5

216

1213-112

J.+J. FURNAS
0.558Ac.
007
787-660

119.05
98.5
173.9

KAY HOMES, INC
1035-
Sold 10-97
1087-77
11-15-96

18
.49Ac

J.W.+V.C. MCFARLAND

D.L.+K.E. RUBBELKE
.416Ac

17
982-56

D.G.+K.D. COURTNEY
968-457
.454Ac

16

RTR, INC.
1005-1283
.44Ac

15

LOT 140

14

.358Ac

13

.358Ac

12

.348Ac

11

10

ALL LOTS IN 927-85

COMMON AREA
2.206Ac

DOWNING DR.
60' R/W

DOWNING DRIVE

ROCKY CELLARS SUB. AMENDED PLAT PHASE 1
VOL 23-22

1213-128

008

120.0

012

35'

D.J.+M. KARASEK
1 966-478
.65Ac

2
.39Ac

3
.39Ac

4

J.N.+H.F. CARROLL
1080-360

SEE 1314

1314-017

4504.00'±

OLD CORP. LINE

4506.05'±

137'
655.9'

Par. #3
2.30Ac
CHARDON VILLAGE
143-227

010015

Par. #2
CHARDON VILLAGE
278-612
4Ac
014

143-227
.974Ac

Par. #4
016

CORP. LINE

956.60'±

NEW CORP. LINE

HAMBDEN TWP.

PARCEL NO.	TRANSFERD TO	AC.	FT. FRT.	VOL. PAGE	DATE	TRANSFERD TO	AC.	FT. FRT.	VOL. PAGE	DATE	TRANSFERD TO	AC.	FT. FRT.	VOL. PAGE	DATE	TRANSFERD TO	AC.	FT. FRT.	VOL. PAGE	DATE
1309-001	L.R. BOSTWICK *	68.9	454.0	513-454		G. TIBER (check 004)	7.062		657-862		(001: Remainder in Roadway)	2.534A								
	G. O. BOSTWICK			502-84					657-864											
	M.T. WEARD			537-526																
002	CHARDON VILL.	.53	158.1	515-451																
* 003	SAME as 1309-001	29.38		10-61		M. T. WEARSCH (Q.C.D.)	29.38		670-1232		RE Cseplo			844-437	1-11-90					
* 004	" "	7.06		10-61		GRANGER FITNESS & RACQUET CLUB	7.062		661-672		See Map									
* 005	See Map "	12.32		"	split into:	008, 009, 010, 011														
006-1 * 006	" "	6.08		"		VI-CON WELDING & FABRICATING Co. 30 ac	6.076		585-1229 585-1226	MAR. '76	See map 13-9									
* 007	" "	3.72		"		A. Lang & R. Svete 599-1024	3.72		599-1626		W. Lang	3.72		653-368	8/22/79	ANN M. LANG			729-348	1 FEB. 85 SEE MAP
* 008	M. T. WEARSCH	3.084		611-1232		LANG Distributors Corp	1.54		617-761		I.E. WEARSCH ½ INT.			676-1232		SEE MAP				
* 009	Parkway Co.	3.093	.204	623-1085	625-1290	WHEELING TRUING TOOL CO.			661-1216		C.D & L.J - COATES	3.09	.204'	814-265						
* 010	Parkway Co	3.103		625-1288		ELASTOCHEM			669-565	11-3-80										
* 011	TES CAIN	3.041	1.99	631-923 925		R.E. Cseplo	3.041	1.99	689-626	9-14-82										
012																				
1310-001	P. & H. MERKEL	15.5		480-154		J. & M DiFini	15.53		653-896											
002	EVANS REALTY Assoc.	1.841				CENTER SIX CORP.	1.841		775-921	12-29-86	See map (used in S/division									
1311-001	J. H. SINES INC	1.0		520-885																
002	R. POGORZELSKI	2.68	172.6	237-102		F.A. Jr. & Rev. M.S. & F.W. DYRCZ	2.68	172.6	643-402		F.A. DYRCZ	2.68	172.6	721-231	10/11/84					
003	A. B.S. SALES CO. 9.65 + 1.00	10.6		480-582		AYRSHIRE DEVEL.	9.061		619-1238	3-31-78										
004	000 000 000 000 000	000		698-875																
005	P.L. HAMBLETON	1.38	149.9	519-708		W & S Rudy	1.38	149.9	519-707	9/26/72										
006	M. & H. FREIDMAN 10.00 + 6.46	16.31	562.1	532-908		M. & H Friedman Co.			712-37		THE FOX RUN LTD. PARTNERSHIP	2.985		890-1070	1-8-92	M & H. FRIEDMAN (970-667-671)			970-674	
007	T. PRATELY	1.04	150.0	502-206																
008	" "	1.3	128.0	502-208																
009	G. & B. LITTON	1.16	204.0	299-12		L. & F.D. LUITHLE & R.J. & S.D. VISTA	1.16	204.0	576-1387	6-27-75										
010	A.D. GROSSMAN & D.L. CALVIN	2.22	205.7	459-98		ULE CO.	2.22	205.7	559-1139	3-16-74										
011	" " " "	1.79	116.4	453-612		ULE CO.	1.79	116.4	559-1137	3-16-74										
Split See Map 012	M. SPILKY	9.47	150.0	550-72		7620 ASSOCIATES	9.47	150.0	574-402	1-30-75	A.D. Wolfcale Jr. Trustee	9.47	150.0	576-702		SPLIT MORGAN DEV. INC. MAP SEE FOR SPLIT			1311-012-013-014-019-	
013	" " / / 0.38	.408	60.0	550-72		" " 0.38	0.41	60.0	" " "		" " " "	0.41	60.0	" "					1411-005-006-007.1-009.1) *	
014	" "	.51	146.0	553-409		" "	0.51	146.0	" " "		" " " "	0.51	146.0	" "		828-413 14.778 Ac				
015	WEDGEWOOD PLAZA	.59	200.0	537-391		D.B. Van Ostrand	0.59	200.0	589-349	6-76	D & T. Enterprises			709-154						
016	D. B. VAN OSTRANO	1.54		443-79							" "			709-154						
017	M. McGREGOR	.5		208-131		*			726-1025	7 Dec. 84	M. McGREGOR, et al			891-179	1-13-92					
018	P. J. & L.H. SIDOTI	.34	50.0	538-936		J. & P. Gamiere	.34	50.0	576-836											
SPLIT * 019	M. SPILKY	3.69	210.2	550-71		7620 ASSOCIATES	3.69	210.2	574-402	1-30-75	A.D. WOLFCALE, Jr. (TRUSTEE)	3.69	210.2	576-702	(Split to D&T ENT 805-836-840-058 AC)		3.632 Ac		14.778 *	
020	S. & D. ZOSZAK	.27	88.0	263-44		D.A. JASTROMB	.27	88.0	688-720	8-26-82	See Map									
021	V. & B. BURWELL	.36	127.0	277-84		V. & M. Burwell Jr.	.36	127.0	597-91		V.V. BURWELL JR.	.36	127.0	681-1328						
022	? Δ PARCEL	0.16																		
* 023	W. & G. TIMKO	1.0	170.1	423-894 4-		G. Timko	1.0	170.1	574-850		W.J. Smith	1.0	170.1	593-1065		W.J. Smith	1.0	170.1	716-57	5/29/84 *
024	L.L. MAYLE	1.0	132.4	491-649																
025	E. & B. KNAPP	1.0	116.2	226-96		E. KNAPP				657-465	VIRGINIA SIDLEY	1.0	198.	671-62		DEER REALTY, INC. Z	1.0		755-801	4-2-86
026	B.A. KNAPP	1.0	101.3	435-991		" "				"	" "			"		DEER REALTY, INC.	1.0		755-801	4-2-86
027	C. E. KNAPP.	6.61	198.0	195-220		Grand River Hardwood	6.61	19800	587-1024											
* 028	FOODPLEX INC.	1.73	269.2	553-1312		V. GIGLIOTTI	1.738	269.2	647-592		COUNTY NATIONAL BUILDING COMPANY	1.738	269.2	647-595		BANK ONE OF NORTHERN OHIO	(686-1144)		686 1294	6-29-82
029	W. & C. FISHLEIGH	2.25	200.8	551-804		W. FISHLEIGH			678-854											
030	THE MENTOR LUMBER CO	1.29	100.0	453-389																
031	" " " "	3.06		453-389																
032	" " " "	.23	100.0	453-389																
033	Peoples S.&L. Co.	.332		578-241		RE-RECORDED	.332		578-363		MORGAN DEV. INC	.332		800-551	801-281					
034	1ST Nat. BANK OF BURTON	.493		578-368		BOARD OF GRANGE Co. COMMISSIONERS	0.493		582-1	'75										
035	R. DICKINSON	7.64	956.74	578-732		LK. ERIE COLLEGE	7.64	956.74'	801-1066	12-30-87	TRIAX Co.	7.64		819-548	10-14-88					
036	The Mentor Lumber Co. 880.	6.76	22.00	587-930	4-29-76															
037	N. Borkowski Trustee			633-385		TRANSCON BUILDERS, INC.			686-1144 & 1165	6-25-82	G.M.H.A.			692-1075						
						* ROSALIE M. HENDERSON 1/12 MARVEL B. SCHAFRIK 1/12 MARION ARTZ 1/12															
* V 028	R.C. HUGHES & K. LYERLY	1.738	269.2'	746-1097	1985	D & R. YERT	1.73	269.2'	821-628	11-21-88										
* 019.1	D & T ENTERPRISES	.058		805-836-840-058	1988															
OR.2	7620 ASSOC	4.329	0	828-413	1989															
023	C & W J Smith See Map																			

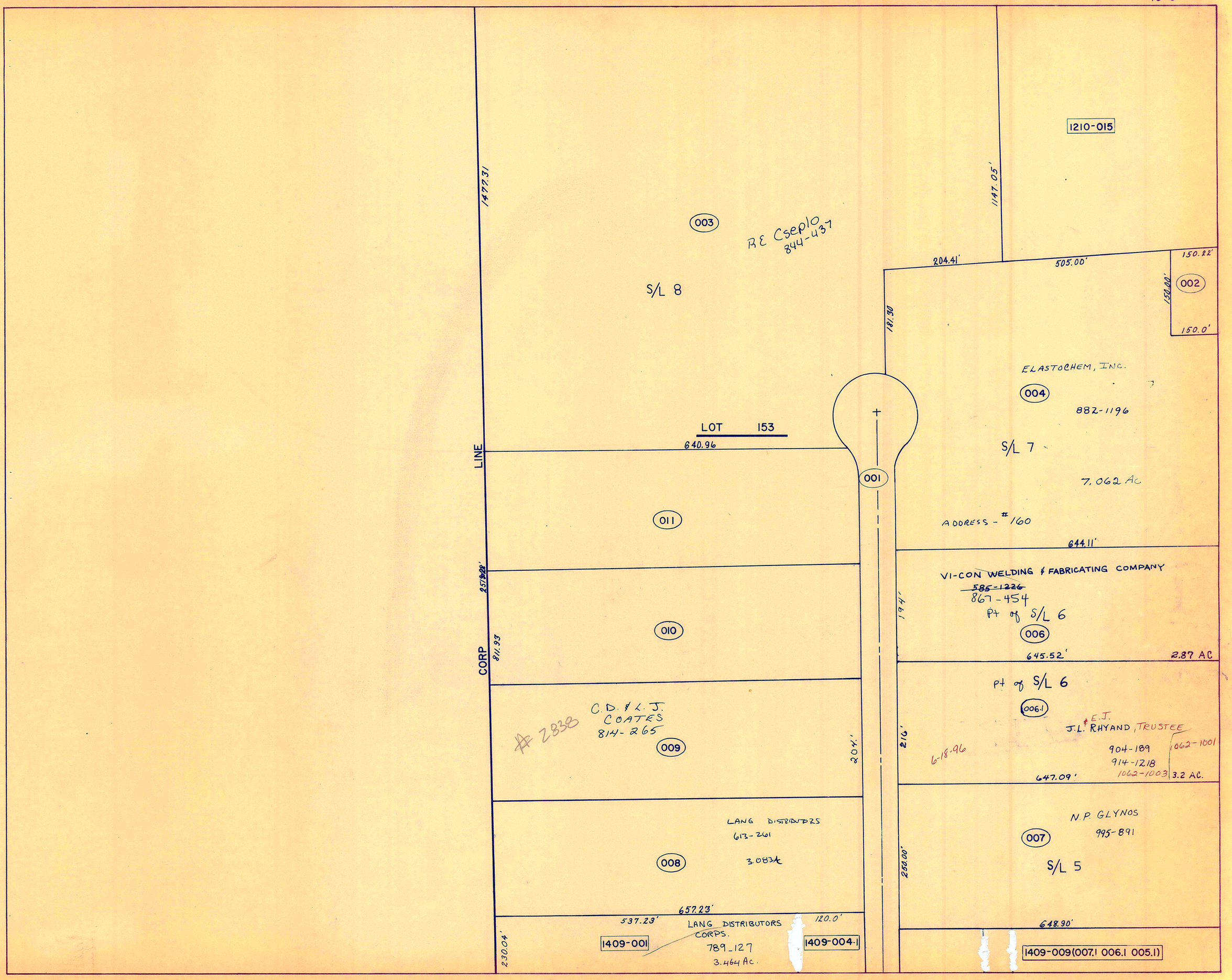
1210-015
1477.31
1147.05'
003
RE Cseplo
844-437
204.41'
505.00'
150.22'
002
150.00'
150.0'
S/L 8
181.30
ELASTOCHEM, INC.
004
882-1196
LOT 153
640.96
S/L 7
LINE
001
7.062 Ac
011
ADDRESS - #160
644.11'
VI-CON WELDING & FABRICATING COMPANY
~~585-1226~~
867-454
Pt of S/L 6
006
194'
010
CORP
811.93
645.52'
2.87 AC
Pt of S/L 6
006.1
C.D. & L.J.
COATES
814-265
#2838
009
204'
216'
J.L. & E.J. RHYAND, TRUSTEE
6-18-96
904-189
914-1218
1062-1003
1062-1001
647.09'
3.2 AC.
LANG DISTRIBUTORS
613-261
3.083Ac
008
N.P. GLYNOS
995-891
007
250.00'
S/L 5
657.23'
537.23'
LANG DISTRIBUTORS
CORPS.
789-127
3.464 Ac.
120.0'
648.90'
230.04'
1409-001
1409-004.1
1409-009(007.1 006.1 005.1)

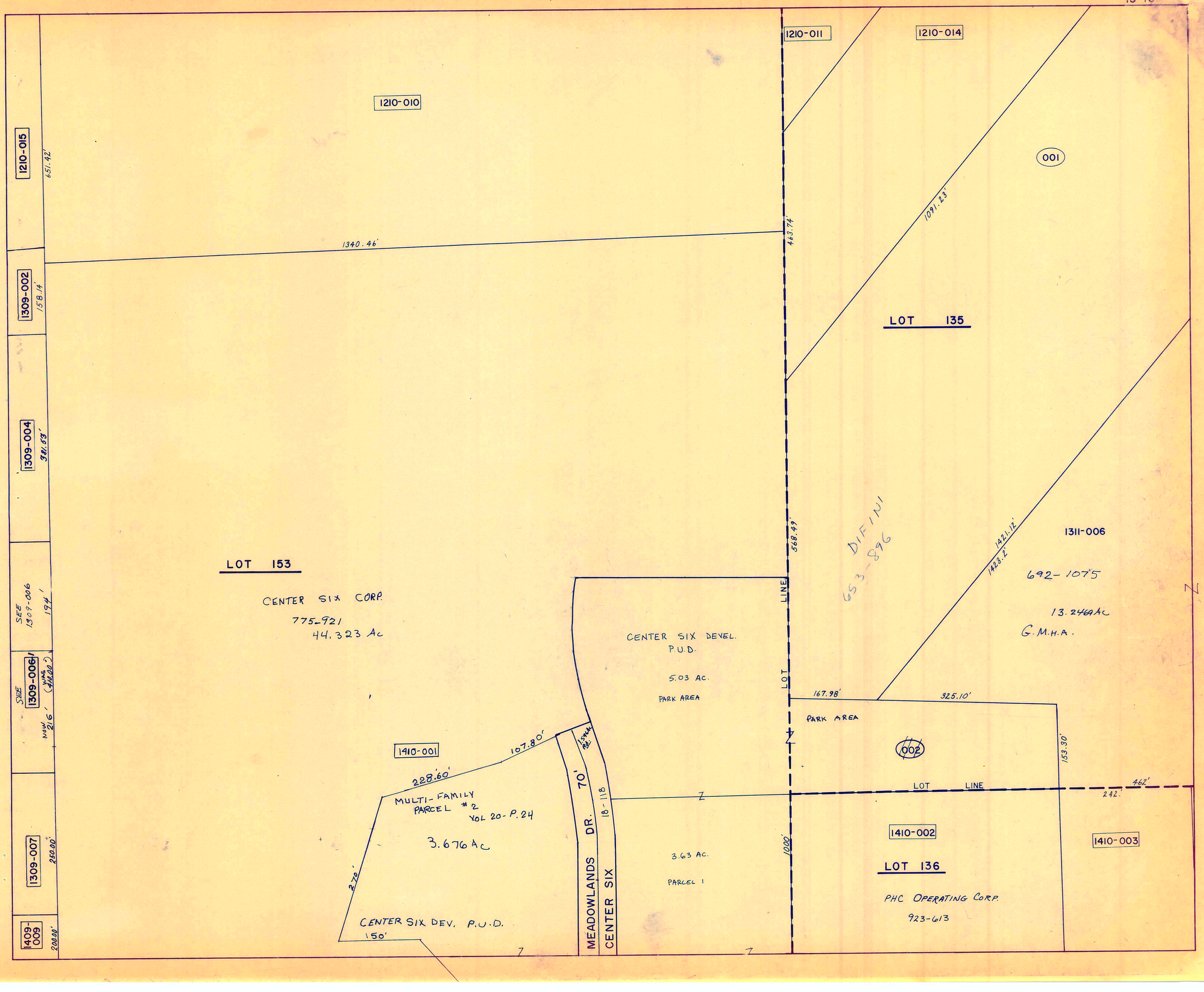
1210-011
1210-014
1210-010
1210-015
651.42'
001
1091.23'
1340.46'
463.74'
1309-002
158.14'
LOT 135
1309-004
381.53'
568.49'
DIFINI
653-896
1421.12'
1423.2'
1311-006
692-1075
13.2469 Ac
G.M.H.A.
LOT 153
CENTER SIX CORP.
775-921
44.323 Ac
SEE 1309-006
194'
CENTER SIX DEVEL.
P.U.D.
5.03 AC.
PARK AREA
LOT LINE
SEE 1309-006
NOW 216' (WAS 410.00')
167.98'
325.10'
PARK AREA
002
153.30'
1410-001
107.80'
228.60'
MULTI-FAMILY
PARCEL #2
VOL 20-P.24
3.676 Ac
70'
18-118
LOT LINE
462'
242'
1410-002
1410-003
1309-007
250.00'
3.63 AC.
PARCEL 1
1000'
LOT 136
PHC OPERATING CORP.
923-613
270'
CENTER SIX DEV. P.U.D.
150'
MEADOWLANDS DR.
CENTER SIX
1409-009
200.00'

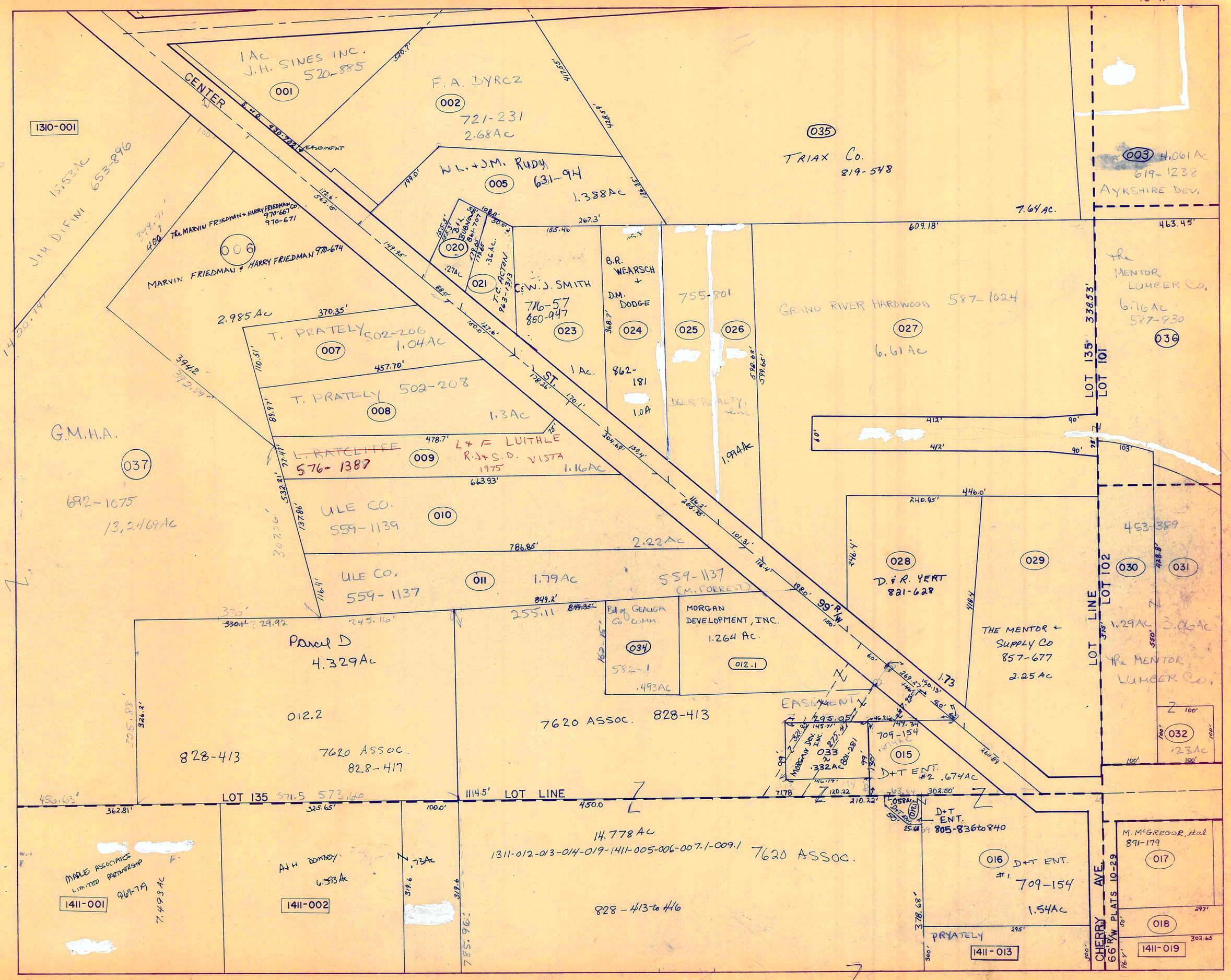
1310-001
CENTER ST.
1 Ac J.H. SINES INC. 520-885
001
F.A. DYRCZ
002
721-231
2.68Ac
W.L. + J.M. RUDY
005
631-94
1.388Ac
035
TRIAX Co.
819-548
003
4.061 Ac
619-1238
AYRSHIRE DEV.
7.64 AC.
J+M DIFINI
15.53Ac
653-896
The MARVIN FRIEDMAN + HARRY FRIEDMAN CO.
970-667
970-671
006
MARVIN FRIEDMAN + HARRY FRIEDMAN 970-674
2.985 Ac
020
021
T.C. ACTON
963-1313
C.W.J. SMITH
716-57
850-947
023
B.R. WEARSCH + D.M. DODGE
024
755-801
025
026
GRAND RIVER HARDWOOD 587-1024
027
6.61 Ac
The MENTOR LUMBER Co.
6.76 Ac
587-930
036
LOT 135
LOT 101
T. PRATELY 502-206
007
1.04Ac
T. PRATELY 502-208
008
1.3Ac
1 Ac.
862-181
1.0A
DEER REALTY, Inc.
1.994Ac
G.M.H.A.
037
692-1075
13.2469Ac
L. RATCLIFFE
576-1387
009
L + F LUITHLE
R.J. + S.D. VISTA
1975
1.16Ac
ULE CO.
559-1139
010
2.22Ac
ULE CO.
559-1137
011
1.79Ac
559-1137
(M. FORREST)
028
D. & R. YERT
821-628
029
THE MENTOR + SUPPLY Co
857-677
2.25 Ac
LOT 102
LOT LINE
030
031
453-389
1.29Ac
3.06Ac
The MENTOR LUMBER Co.
032
.23Ac
99' R/W
Parcel D
4.329Ac
012.2
828-413
7620 ASSOC.
828-417
Bd of GEAUGA Co. COMM.
034
582-1
.493Ac
MORGAN DEVELOPMENT, INC.
1.264 Ac.
012.1
7620 ASSOC. 828-413
EASEMENT
MORGAN DEV. INC.
033
.332Ac
801-281
709-154
015
D+T ENT. #2 .674Ac
D+T ENT.
805-836 to 840
LOT 135
LOT LINE
14.778 Ac
1311-012-013-014-019-1411-005-006-007.1-009.1
7620 ASSOC.
828-413 to 416
MAPLE ASSOCIATES LIMITED PARTNERSHIP
969-719
7.493 Ac
1411-001
A+H DOMBEY
6.593 Ac
1411-002
016
D+T ENT. #1
709-154
1.54Ac
PRYATELY
1411-013
CHERRY AVE.
66' R/W PLATS 10-29
M. McGREGOR, etal
891-179
017
018
1411-019
see map 1310

B. & C. GAGE 796-1275

13-12

1212-033 .27SA

1212-034 .43A

1212-032 1.30A

1311-003

LOT 100

1212-047

013 K.S. BROWN 964-154 1063-762 8-8-96

014

015 924-532 967-926 J.M. CLARK

016

017

001 .30A 254-198

002 .61A 264-244

003 1.50A 223-423

004 1.0A 223-423

120.0

200.0

118.8

463.45'

328.59' CHARDON RUBBER CO. 828-127

LOT 101

018 019 020

SIXTH AVE. 50' R/W

380.7

1311-036

021

LOT LINE

823-821

R.J.L. PROP. INC. 823-821

1.335Ac

2.39Ac.

633.98'

314.4

199.2

207.74

LOT 102

W.P. TOBBE

022

1.1 AC

130.0

245.92'

350'

1650

1311-031

L. PETROUZIO 807-852

1.8611AC

260'

264.70

023

024 M.E. BUTLER 1053-3

025 947-129 947-130

026 887-22

R. Weidig 1/4 int 114.7 C&C Weidig 3/4 int

027 887-22 1034

847-132

50.0

114.7

55.0

149.04

103.4

349.66

149.04

S.T. 50' R/W

WASHINGTON ST.

330.0

100.0

005

006

LOT 99

1212-036 1212-037 1212-038 1212-039 1212-040 1212-041 1212-042 1212-043 1212-044

1057-1140 B.A. PETERSEN & L. HINKLE

T.M. & M.A. O'LEARY CO. TRUSTEES 1039-579

.46A

.50A

LOT 98

1212-045

420.0

417.7

94.94

344.9

8-8-96

331.8

216.8

216.5

216.7

215.9

215.8

215.3

215.07

67.5

66.6

6A 5A 4A 3A 2A 1A

LOT LINE

1039-583

896-346

T.A.S.R. MOGLE & TRUSTEES 870-413 1039-587

007 008 009 010 011 012

273.6

275.0

212.5

63.6

76.8

74.25

99.0

346.5

165.0

1313-027

50.0

1313-028

1

LOT LINE

406.0

511.5

1313-029

722-958

036 W & L ARGYIN .40A

211.5

300.0

055 C.R. & K.S. KNOTTS 910-507

2

1313-031

80'

123.75

42.0

80.0

037 038 035 034 033 032 039 031

0.81 Ac.

N

377.5

227.5

150.0

165.0

212.5

144.9

G & W Cartage 845-1305

047 048

400.0

150.0

100.0

90.0

60.0

63.36

167.08

88.43

78.0

3

1313-032

142.0

LOT LINE 511.5

R.J. SLAYMAKER A.M. HILL 933-880

1313-033

55.0

249.1

4

1313-034

LOT LINE

414.0

1313-035

5

1313-036

981.75

132.0

97.5

66.0

100.5

056

LOT LINE 313.5

1980

115.5

99.0

198.0

1313-037

79.1

115.82

1313-038

9

046 045 044 043 042 041 040

LOT 57 030

LOT 58

LOT 59

LOT 60

LOT 61

247.05

144.9

146.8

72.0

73.92

562.7

572.8

562.7

572.8

572.15

200.0

308.0

104.92

91.80

105.25

91.8

264.0

172.1

238.92

88.43

78.0

91.08

.55Ac.

1-8-96

G.F. III & T.S. 3220 UELSENBAKHOUSE

R.A. MAUCK, JR. 988-284

Y.K. MULLEN 836-470

J. & F. RADICH 788-640

R.F.D.A. ARMBRUSTER 817-1016

A & D CARNEGIE 982-415

A.E.06 (CARNEGIE) 156.5' (250.0482) 697-415 .201Ac

051

VILLAGE SQUARE CONDO'S VOL 14-94

2B 2A 1B 1A

12A 12B

11A 11B

052-1 828-784

053 0.32 Ac.

054

057 058 065

6 7 8

059 060 061 062 063 064 066 067 068 069

029 028 027 026 025 024

1311-027

1311-028

1311-029

1311-030

1311-032

1311-033

1311-034

1311-035

1311-036

1311-037

1311-038

1311-039

1311-040

1311-041

1311-042

1311-043

1311-044

1311-045

CENTER STREET 99' R/W

L.W. HANSON 798-173 * 849-288 1026/1039

107 .631AC

106 GEORGIA COUNTY COMMISSIONERS 180-287 1.00A

1311-018

1411-019

316.5

467.41

42.0

96.4

998-36

WASHINGTON POST DEV. CO. 1006-1185 .719Ac.

183.95' 203.45'

LOT 103

CIANFAGLIONE ENTERPRISES, INC. 800-442 1.084Ac

1412-001

1412 002

1412 003

WASHINGTON POST DEV. CO. 805-170 .953Ac

805-170

.953Ac

131.63'

84.0 66.0 60.0

103 102 101 105 104

158.36' 165.5 135.0 136.0 135.0 95.0 80.0 50.0

801-150

.224Ac

WASHINGTON POST DEV. CO. 900-216

100 99 98

E.S. HOWARD 931-515

R+L STIVERSON 798-166

88.02'

184.47'

WASHINGTON POST DEV. CO. 900-216

094 093 095 096 097

LOT 62

LOT 63

LOT 64

LOT 65

LOT 66

092 091 090 089 088 087 086 085 084

C.L. EISLER 1055-1160 6-20-96

T.K.D. PROPERTIES LTD. 1094-17 1077-170 .92Ac.

D.E. PROTS, JR. & A.L. NEMCIK 875-866 991-214

G.L. SMITH 944-945

A.F.K. COLLARD 928-1

T.W. SR & S.K. SELL .33Ac

914-1322

M.K. STONE 792-117

J.R. & K. CORRIGAN 957-223 939-221

1039-1322 5-13-96 SCHLOSAR

NETWORK Mgmt. CORP 1048-71 4-17-96

R.F.S. POWELL 792-640

1412-020 1412-021 1412-022 1412-023 1412-024 1412-025 1412-026 1412-027 1412-028 1412-029 1412-030 1412-031 1412-032 1412-033 1412-034 1412-035 1412-036

1044-55 5/8

083-B 083-A

9-9-245 9-19-245

E.M.K. ARCHAKI 1069-211

B.G. BASEL & S.M. STERWAD BASEL 997-15

P & M. JOINER M821

LOT LINE 366

21 22 23

079 078 077 076 075 074 073 072 071 070

94.5 75.9 71.0 23.25

1412-

1412-

PARCEL NO.	TRANSFERD TO	AC.	FT. FRT.	VOL. PAGE	DATE	TRANSFERD TO	AC.	FT. FRT.	VOL. PAGE	DATE	TRANSFERD TO	AC.	FT FRT.	VOL. PAGE	DATE	TRANSFERD TO	AC.	FT FRT.	VOL. PAGE	DATE
1312 - 001	CHARDON RUBBER CO.	.56		254-198																
002	CHARDON RUBBER CO.	.61		266-266																
003	CHARDON RUBBER CO.	.50		223-423																
004	CHARDON RUBBER CO.	1.0		223-423																
005	BALL BROTHERS CO.	2.11	330.0'	435-748																
006	W.G. RIMES	.63	100.0'	665-990	7-1-80															
007	G.+W. CARTAGE	.35		845-1305																
008	E. PETERSON .33	.34		278-217																
009	D.+C. MEEKS	.33		576-66																
010	K.L.+N.A. RARICK	.33		578-1099																
011	L.+M. FERRELL	.33		707-404																
012	T.A.+M.A. OGLE	.33		719-294	7-25-84															
013	J.+K.S. BROWN	.70	95.11'	964-154	12-3-93	SEE MAP														
014	J.R. TINCHER	.56	70.0'	719-1206	10-11-84															
015	J.M. CLARK .34	.34	55.0'	967-926																
016	P.H.+D.M. HUGERSHOFF .50	.50	55.0'	733-119	3-29-85															
017	R+D. NUNNALLY	.47	55.0'	734-1059	4-3-85															
018	CHARDON RUBBER CO.	1.38	200.0'	192-514																
019	CHARDON RUBBER CO.	.66		192-514																
020	CHARDON RUBBER CO.	.87	291.5'	192-514																
021	R.J.L. PROP. INC 2.34	2.39	300.0'	823-821	10-20-88															
022	W.P. TOBBE	1.10	50.0'	741-675	7-23-85															
023	T PRVATELY 0.50	.34		502-206	4-17-69															
024	M.E. BUTLER	.1445	55.0'	905-313	6-1-92															
025	L.D. CROW	.1445	55.0'	770-390	10-8-86															
026	C. WEIDIG	.39	155.7'	847-129																
027	C.+C. WEIDIG	.27	103.4'	847-132																
028	UNITED STATES POSTAL SERVICE	.3924	72.0'	715-898	5-25-84															
029	UNITED STATES POSTAL SERVICE	.4111	73.92'	714-1236																
030	UNITED STATES POSTAL SERVICE	.83	247.08'	717-81	6-15-84															
031	UNITED STATES POSTAL SERVICE	.25	75.0'	717-81	6-15-84															
032	G.W. CARTAGE	.38	100.0'	845-1305	2-15-90															
033	G.W. CARTAGE	1.13	100.0'	845-1305	2-15-90															
034	G.W. CARTAGE	.17	50.0'	845-1305	2-15-90															
035	G.W. CARTAGE	.78	90.0'	845-1305	2-15-90															
036 [redacted]	[redacted] W.L ARGIN	.40		722-958	9-26-84															
037	G.W. CARTAGE	.19	50.0'	845-1305	2-15-90															
038	G.W. CARTAGE	.33		845-1305	2-15-90															
039	G.W. CARTAGE	.49		845-1305	2-15-90															
040	UNITED STATES POSTAL SERVICE	1.14	88.4'	717-81	6-15-84															
041	R+D. ARMBRUSTER	1.03	78.0'	817-1016	9-20-88															
042	J.+F. RADICH	.307		788-640																
043	Y.E. MULLEN .26	.55	91.08'	836-470																
044	J.+F. RADICH	.48		683-1228	3-26-82															
[redacted]	[redacted]	[redacted]		[redacted]																
046	J.+F. RADICH	.508		683-1228	3-26-82															
047	G.+W. CARTAGE			845-1305	2-15-90															
048	G.+W. CARTAGE	1.50		845-1305	2-15-90															
[redacted]	[redacted]	[redacted]		[redacted]																
051	A.P.+O.L. CARNEGIE	.24		982-415	5-20-94															
[redacted]	[redacted]	[redacted]		[redacted]																
052-1 + 053	CHELMSFORD PROP. INC	.32	60.0'	828-784																
054	R.+D.J. MOSES	1.67	74.2'	769-124	9-29-86															
055	C.R.+K.S. KNOTTS	.39		910-507	7-23-92															
056	L+R RITONDARO .66	.45		460-101																
057	L+R RITONDARO .37	.44		460-101																
058	L+R RITONDARO .25	.38		460-101																
059	B.F.+O.T. KOVACH .	.13	35.0'	983-68																
060	R. RITONDARO	.17	45.0'	780-400																
061	K.R. SARANEY	.17	45.0'	889-1122																
062	J.+C. HEDRICK	.19	49.0'	700-44	6-29-83															
063	D.J. CANNATO + J.A. McPEAK .06	.13	34.6'	967-1301	1-3-94															
064	L.J. DOLAN, TRUSTEE .06	.075	33.3'	1007-175	2-2-95															
065	CHARDON SAVINGS BANK	.674	65.67'	484-864																
066	CHARDON SAVINGS BANK	.04		484-864																
067	CHARDON SAVINGS BANK	.04		484-864																
068	CHARDON SAVINGS BANK	.19	49.5'	484-864																
069	CHARDON SAVINGS BANK	.20	55.5'	484-864																
070	ASSEMBLIES OF GOD	.17	75.9'	395-26																
071	G.C. COMMISSIONERS	.07	31.0'	519-765																
072	G.C. COMMISSIONERS	.08	40.0'	551-468																
073	G.C. COMMISSIONERS	.05	25.0'	553-808																
074	G.C. COMMISSIONERS	.05	25.0'	491-584																
045-1050 / 045-1	R.A. MAUCK, JR	0.588	30.0'	988-284																
[redacted]	[redacted]			[redacted]																
050-2049-1	A.+O. CARNEGIE	.200	56.0'	982-415	5-20-94															

PARCEL NO.	TRANSFERD TO	AC.	FT. FRT.	VOL. PAGE	DATE	TRANSFERD TO	AC.	FT. FRT.	VOL. PAGE	DATE	TRANSFERD TO	AC.	FT. FRT.	VOL. PAGE	DATE	TRANSFERD TO	AC.	FT. FRT.	VOL. PAGE	DATE
1312-001	CHARDON RUBBER CO.	.56		254-198																
002	" " "	.85		266-266																
003	" " "	.67		223-423																
004	" " "	.79		223-423																
005	BALL BROTHERS CO. 2.49	2.11	330.0'	435-748																
006	W.G. RIMES	.63	100.0'	665-950	7/1/80	G. & W. Cartage	.63	100.0'	845-1305	2-15-90										
007	W.G. RIMES	.35		665-950	7/1/80	G & W Cartage			845-1305											
008	E. PETERSON 0.33	.34		278-217																
009	D. & C. MEEK	.33		576-66																
010	P.L. STREET	.33		520-261	3-5-71	K.L. & N.A. RARICK	.33		578-1099											
011	L. & M. FERRELL	.33		707-404																
012	T. & M. OGLE	.33		362-548		T.A. & M.A. OGLE	0.33		719-294	7-25-84										
013	M.R. TUTTLE	.70	95.11'	680-1132	12-4-81	R.C. & B.J. ERICKSON	.70	95.11'	747-533	10-29-85	J. & K.S. BROWN	.70	95.11'	964-154	12-3-93					
014	T.L. RARICK	.56	70.0'	553-1038		J.R. TINCHER	.56	70.0	719-1206	10/11/84										
015	I.M. SMITH 0.34	.36	55.0'	221-325		D.M. & E.M. PESKA	.34	55.0'	719-278	7-25-84	D.E. & J.M. CLARK	.34	55'	924-532	12-1-92	SEE MAP				
016	P. & D. HUGERSHOFF 0.48	.47	55.0'	509-1021		P.H. & D.M. HUGERSHOFF		55'	733-119	3-29-85										
017	R & D. NUNNALY	.47	55.0'	637-931		R & D NUNNALLY			734-1059	4-3-85										
018	CHARDON RUBBER CO. 1.39	1.34	200.0'	192-514																
019	" " " 0.63	.69		192-514																
020	" " "	.80	291.5'	192-514																
021	CARSON-WALES CO. 2.34	2.39	300.0'	669-562	11-7-80	RJL. PROP. INC.	2.39	300'	823-821	12-30-88										
022	F. SLAVEC	1.10	50.0'	578-603		WM. P. TOBBE			741-675	2 Jan 85										
023	T. PRYATELY 0.50	.34		502-206	4-17-69															
024	H. KIEBLER	.1445	55.0'	617-427	2/17/78	M.E. BUTLER			905-313	6-1-92										
025	L. & J. CROW	.1445	55.0'	625-605	7-21-78	L.D. CROW			770-390	10-8-86										
026	R.H. & C. WEIDIG	.39	155.7'	611-850		See Map														
027	" "	.27	103.4'	" "		See Map														
028	H.E. KNAPP	.40	72.0'	220-302		UNITED STATES POSTAL SERVICE	.3924	72.0	715-898	5/23/84										
029	R. & B. MOSES	.40	73.92'	485-444	8 May 1984	UNITED STATES POSTAL SERVICE	0.4111	72.00	714-1236											
030	CARSON-WALES CO.	.83	247.05'	669-562	11-7-80	UNITED STATES POSTAL SERVICE	.83	247.05	717-81	6/15/84										
031	" " "	.25	75.0'	669-562	11-7-80	UNITED STATES POSTAL SERVICE	.25	75.0	717-81	6/15/84										
032	W.G. RIMES	.38	100.0'	665-950	7-1-80	G & W Cartage			845-1305	2-15-90										
033	" "	1.13	100.0'	" "	"	"			"	"										
034	" "	.17	50.0'	" "	"	"			"	"										
035	" " 0.81 →		90.0'	" "	"	"			"	"										
						"			"	"										
036	W.G. RIMES		10.0'	665-950	7/1/80	"			"	"										
037	G. RIMES TRUCKING CO.	.18	50.0'	see 10th map		"			"	"										
038	W.G. RIMES	.33		665-950	7-1-80	"			"	"										
						"			"	"										
039	W.G. RIMES	.49		665-950	7-1-80	"			"	"										
040	CARSON-WALES CO.	1.14	88.4'	665-247		UNITED STATES POSTAL SERVICE	1.14	88.4	717-81	6/15/84										
041	M. TEMPLE & D. BEIER	1.03	78.0'	669-948		J.P. & B.D. GREAVES	1.02		692-475	12-10-82	R & D. ARMBRUSTER	1.03	78.0'	817-1016	9-20-88					
042	H. & F. LEYDE 0.26	.41		223-30		W.K. FRY	.33		683-1230	3-26-82	B. M. FRY	0.33		763-820		J. & F. RADICH SEE MAP				
043	T.J. & Y.E. MULLEN 0.50	.55	91.08'	565-1011	7-16-74															
044	J. & F. RADICH	.48		516-580																
SPLIT 045	S.G. PETERSON ET AL.	.64		565-1006	4-26-74															
046	J. & F. RADICH	.48		678-1287		J. & F. RADICH	.087/.508		683-1228	3-26-82										
047	W.G. RIMES	.58		665-950	7-1-80	G & W Cartage			845-1305	2-15-90										
						"			"	"										
048	W.G. RIMES	1.50		665-950	7-1-80	"			"	"										
see map * 049	S.G. PETERSON ET AL.	1.30	10.0'	565-1006	4-26-74	MAPLE GROVE Bldrs, Inc.				4-83	*See Vill. SQ. Condo's ~ Next Page									
050	" " "	1.00	76.0'	565-1006	4-26-74															
✓ * 051	A.R. HUBBARD	.39	66.5'	552-1212	SPLIT	LEAVING .238 Ac					A.R. & O.L. CARNEGIE	.24		982-415	5-20-94					
54-1 see map * 052	J. & S. PETERSEN	2.70	76.5'	591-538	SPLIT	D.I. FREEMAN See Map	2.70		697-913	4/28/82	J. S. PETERSON	2.70		697915	4/21/83	*See Vill. SQ. Condo's ~ Next Page.				
052-1 + 053	D.I. FREEMAN	.32	60.0'	589-546		C. WRIGHT et. al. SEE MAP														
054	" "	1.67	74.2'	" "		R. & D.J. MOSES	1.67	74.2'	769-124	9-29-86										
055	W. & C. JOHNSON	.39		520-558		C.R. & K.S. KNOTTS			910-507	7-23-92										
056	L. & R. RITONDARO 0.66	.45		460-101																
057	" " 0.37	.44		" "																
058	" " 0.25	.38		" "																
059	G. SANGRIK 565-1138-35 D.13	~~.15~~	~~39.8'~~ 39.95'	565-1129	860-497	C. A. NYSTROM	.13	35'	800-499		See Map									
060	L. & R. RITONDARO	.17	45.0'	582-153		R. RITONDARO			582-153	780-400										
061	J.B. & C.F. SARANEY	.17	45.0'	678-525		J. B. SARANEY			857-356		K.R. SARANEY			887-226	11-27-91	SEE MAP				
062	F. & J. SCHOFIELD	.19	49.0'	200-97		J & C. HEDRICK	.19		700-44	6/29/83										
063	R.E. PHILLIPS 0.06	.13	34.6'	320-291		D.J. CANNATO & J.A. McPEAK			845-157	12-14-89	D.J. CANNATO & J.A. McPEAK	.13	34.6'	967-1301	1-3-94					
064	F.M. DORAN 0.06	.075	33.3'	315-90		L.J. DOLAN, TRUSTEE	.075	33.3'	1007-175	2-2-95										
065	CHARDON SAVINGS BANK	.674	65.67'	484-864																
066	" " "	.04		477-831																
067	" " "	.04		265-192																
068	" " "	.19	49.5'	477-831																
069	" " "	.20	55.5'	265-192																
070	ASSEMBLIES OF GOD	.17	75.9'	395-26																
071	G.C. COMMISSIONERS	.07	31.0'	519-765																
072	" "	.08	40.0'	551-468																
073	" "	.05	25.0'	553-808																
074	" "	.05	25.0'	491-584																
045-1050-1/045-1	R. & K. GIBSON	0.588		696-876	4-20-83	R & K. GIBSON & JESUS VATTY	.588	30'	747-510	10-29-85	SEE MAP									
050-1	" " "			696-876	4-20-83						"									
050-2049-1	A.G. CARNEGIE	.201	56'	697-917		A & O. CARNEGIE	.201	56'	982-415	5-20-94										

PARCEL NO.	TRANSFERRED TO	AC.	FT. FRT.	VOL. PAGE	DATE	TRANSFERRED TO	AC.	FT. FRT	VOL. PAGE	DATE	TRANSFERRED TO	AC.	FT. FRT.	VOL. PAGE	DATE	TRANSFERRED TO	AC	FT. FRT.	VOL. PAGE	DATE
1312 - 075	G.C. COMMISSIONERS	.116	71.0'	491-584																
076	G.C. COMMISSIONERS	.05	20.0'	502-789																
077	G.C. COMMISSIONERS	.05		491-584																
078	GEAUGA CO. BD OF COMM.	.02		714-790	5-2-89															
	R. VESE			556-308																
079	W.C. + D.L HOFSTETTER	.186	65'	715-303																
* 080	P+M. JOINER	.299	68'	821-326	11-16-88															
081	P. + M. JOINER	.18	40'	821-326	11-16-88															
082	B.G. BASEL + J.M. STERNAD BASEL	.40	87.9'	997-15	10-12-94															
083-B	E. + M.E. ARCHACIK		36'	919-245	10-20-92															
083-A	E. + M.E. ARCHACIK		52'	919-245	10-20-92															
084	J.R. + K. CORRIGAN	.48	99'	959-221																
085	B.R. + J.A. CAMPBELL	.35	82.5'	731-55	3-13-85															
086	R.H. + L.L. BENNETT	.25	66'	799-1119	9-13-85															
087	T.W., Se + S.K. SELL	.25	66'	914-1322																
088	A. + K. COLLARD	.25	66'	835-838																
089	H.J. + G. ADRIAN	.25	66'	734-89	4-2-85															
090	G.L. SMITH	.25	66'	984-945																
091	D.E. PROTS, JR. + A.K NEMCIK	.62		875-866	6-19-91															
* 092	8020 CORPORATION .48	.26		629-833																
** 093	8020 CORPORATION 0.17	0.15		574-674																
094	WASHINGTON POST DEV. CO.	.17		900-216	4-15-92															
095	C. EISLER (T+C LEASING CO.)	0.25	74'	695-635	3-17-83	C.L. EISLER	.25	74'	1055-1160	6-20-96										
096	J.A. ATTINA	0.09		834-807	7-7-89															
097	E.H. PFABE TRUST 0.06 0.10	0.15	94.0	887-515	11-19-91															
098	R+L STIVERSON	0.15	50'	798-1160																
099	E.S. HOWARD	0.15	50'	931-515	2-22-93															
100	WASHINGTON POST DEV. CO.	0.24	80'	900-216	4-15-92															
101	WASHINGTON POST DEV. CO.	0.30	95'	900-216	4-15-92															
102	WASHINGTON POST DEV. CO.	0.22	60'	801-150																
103	WASHINGTON POST DEV. CO.			805-170	3-15-88															
104	WASHINGTON POST DEV. CO.			805-170	3-15-88															
105	WASHINGTON POST DEV. CO.			805-170	3-15-88															
106	G.C. COMMISSIONERS	2.0	166.4	180-287																
107	L+P. HANSON	.631		898-228		SEE MAP														
√/4 052-1	D.I. FREEMAN	.138		697-913	4-28-83															
* 092	CHESTER LEASING, INC.	0.48	75'	756-958	4-21-86															
	CHESTER LEASING, INC.	0.48	75'	756-958	4-21-86															
	CHESTER LEASING, INC.	0.48	75'	756-958	4-21-86															
	CHESTER LEASING, INC.	0.48	75'	756-961	4-18-86															
	CHESTER LEASING, INC.	0.48	75'	756-967	4-21-86															
	CHESTER LEASING, INC.	0.48	75'	756-964	4-23-86															
	CHESTER LEASING, INC.	0.48	75'	756-958	4-21-86															
	CHESTER LEASING, INC.	0.48	75'	756-958	4-21-86															
	CHESTER LEASING, INC.	0.48	75'	756-958	4-21-86															
* 080-A	GEAUGA CO. BD. OF COMMISSIONERS	.016		990-1226	8-10-99															
** 093	CHESTER LEASING, INC	0.17	75'	756-958	4-21-86															
	CHESTER LEASING, INC.	0.17	75'	756-958	4-21-86															
	CHESTER LEASING, INC	0.17	75'	756-958	4-21-86															
	CHESTER LEASING, INC	0.17	75'	756-961	4-18-86															
	CHESTER LEASING, INC.	0.17	75'	756-967	4-21-86															
	CHESTER LEASING, INC.	0.17	75'	756-969	4-23-86															
	CHESTER LEASING, INC.	0.17	75'	756-958	4-21-86															
	CHESTER LEASING, INC.	0.17	75'	756-958	4-21-86															
* 051-1 +	J. + S. PETERSON	0.152		697-626	4-21-83															
054-1	SEE VILLAGE SQUARE CONDOS ~ NEXT																			
099-052-054-1 *	J.M. DIEDRICH			812-1033																
SEE MAP 1A	V.H. ARNOLD			1009-1193	1-5-95	D.R. GARLAND			1081-480	11-19-96										
1B	M. WHALE			866-774																
2A	L.C. SHUSTER			901-1039	4-30-92															
2B	S.+L. PETERSON			898-180																
3A	E.M. PUZDER			777-866	12-31-86															
3B	K.B. COOPER			849-543	3-23-90															
4A	P.M. DODGE			750-974	12-27-85															
4B	J.H. MILLER			707-1095																
5A	M.M. + W.M. MAYNARD			1000-960	11-18-94															
5D	A.L. DUNN			793-76	8-17-87															
6A	M.L. HARDER TRUSTEE			947-1303	7-23-93															
6B	R.J. + T.M. SVOBODA			961-635	11-18-94															
7A	J.A. LITTLE			816-986	9-2-88															
7B	K. SWITZER			717-471	6-21-84															
8A	H.A. WHALE			905-822	6-4-92															
8B	L.W. + A.V. M^CURRY			866-776	2-5-91															
9A	P. VESE, P. CARROLL, R. VESE			767-1088																
9B	L. CHUNAT			784-1196																
10A	L. MEADOWS			991-938	7-31-85															
10B	K.P. FORMENT			819-1253	10-24-88															
11A	H.E. + B.M. RIEDEL			969-160	9-30-86															
11B	T.N DiROSA, et al, TRUSTEES			983-1191	6-6-94															
12A	W.E. + L.C. LAPOINTE			1014-404	5-5-95															
12B	R. + J. CROW			836-967																

PARCEL NO.	TRANSFERRED TO	AC.	FT. FRT.	VOL. PAGE	DATE	TRANSFERRED TO	AC.	FT. FRT	VOL. PAGE	DATE	TRANSFERRED TO	AC.	FT. FRT.	VOL. PAGE	DATE	TRANSFERRED TO	AC.	FT. FRT.	VOL. PAGE	DATE
1312-075	G.C. COMMISSIONERS	.16	71.0	491-584																
076	G.C. COMMISSIONERS	.05	200	502-789																
077	G.C. COMMISSIONERS	.05		491-584																
078	GEAUGA CO. BD. OF COMM	0.02		714-790	5-2-84															
	R. VESE			556-308																
079	W.C. & D.L. HOFSTETTER	0.186	65'	715-303																
*080	H. STRONG	0.31	68'	670-1327		P. & M. JOINER	.294	68'	821-366	11-16-88										
081	" "	0.18	40'	" "		" "	.18	40'	"	"										
082	M. BEECH	0.40	87.9'	312-46		M.R. SYSAK	.40	87.9'	889-476	12-17-91	B.G. BASEL & S.M. STERNAD BASEL	.40	87.9'	997-15	10-12-94					
083-B	E.S. BUSHNELL	.	36'	208-488		E. & M.E. ARCHACIK		36'	919-245	10-20-92										
083-A	E.S. BUSHNELL		52'	180-622 470-217		" " "		52'	"	"										
084	L. CORRIGAN	0.48	99'	663-615		J.R. CORRIGAN, et al	.48	99'	955-920	9-28-93	*SEE MAP									
085	B.R. & J.A. CAMPBELL	0.35	82.5'	731-55	3-13-85															
086	R.H. & L.L. BENNETT	0.25	66'	744-1119	9-13-85															
087	H. NOVAK 0.33	0.38		653-314		SEE MAP														
088	D. & S. MARTHE	0.25	66'	538-11		W.B. & C.H. WILLIAMS	0.25	66'	773-947	12-2-86										
089	H.J. & G. ADRIAN	0.25	66'	734-89	4-2-85															
090	D.L. & G.L. SMITH	0.25	66'	728-354	1-10-85	SEE MAP														
091	D. PINZONE	0.62		676-480		D.E. PROTS, JR. & A.K. NEMCIK	0.62		875-866	6-19-91										
* 092	8020 CORPORATION 0.48	0.26		629-833		*														
* * 093	" " 0.17	0.15		574-674		* *														
094	J.R. ZNIDARSIC (TRUSTEE)	0.15		757-37	4-28-86	WASHINGTON POST DEV. CO.			900-216	4-15-92										
095	C. EISLER (T. & C. LEASING CO.)	0.25	74'	695-635	3-17-83															
096	B.E. DIXON	0.09		758-807		JANE A. ATTINA	.09		834-807	7-7-89										
097	E. & B. PFABE 0.06 0.16	0.15	94.0'	247-552		E.H. PFABE TRUST			887-515	11-19-91										
098	L. INEMAN & B. HAUETER	0.15	50'	708-496	12-7-83	SEE MAP				798-160										
099	C. & E. HOWARD	0.15	50'	736-1194	5-6-85	E.S. HOWARD	.15	50'	931-515	2-22-93										
100	J.R. ZNIDARSIC (TRUSTEE)	0.24	80'	757-37	4-28-86	WASHINGTON POST DEV CO			900-216	4-15-92										
101	S. MODICA	0.30	95'	754-1292	3-25-86	J.R. ZNIDARSIC (TRUSTEE)	0.30	95'	757-37	4-28-86	WASHINGTON POST DEV CO.			900-216	4-15-92					
102	M. & N. BURR 0.22	0.23	60'	613-21		NELLA PAVARINI			801-148		WASHINGTON POST DEV CO.			801-150						
103	W.G. RIMES			713-1147	4-20-84	WASHINGTON POST			805-170	3-15-88										
104	" " "			" "	" "	DEV. CO.			"	"										
105	" " "			" "	" "	" "			"	"										
106	G.C. COMMISSIONERS	2.0	166.4	180-287																
107	M. & I. MOYER 0.50	0.45		224-71		L & P HANSON		*		10-2687	See Map									
VV* 052-1	D.I. FREEMAN	.138		697-93	4-28-83															
* 092	CHESTER LEASING, INC.	0.48	75'	756-958	4-21-86															
	" " "	0.48	75'	756-958	4-21-86															
	" " "	0.48	75'	756-958	4-21-86															
	" " "	0.48	75'	756-961	4-18-86															
	" " "	0.48	75'	756-967	4-21-86															
	" " "	0.48	75'	756-964	4-23-86															
	" " "	0.48	75'	756-958	4-21-86															
	" " "	0.48	75'	756-958	4-21-86															
*080-A	GEAUGA CO. BD. OF COMMISSIONERS	.016		990-1226	8-12-94															
* * 093	CHESTER LEASING, INC.	0.17	75'	756-958	4-21-86															
	" " "	0.17	75'	756-958	4-21-86															
	" " "	0.17	75'	756-958	4-21-86															
	" " "	0.17	75'	756-961	4-18-86															
	" " "	0.17	75'	756-967	4-21-86															
	" " "	0.17	75'	756-964	4-23-86															
	" " "	0.17	75'	756-958	4-21-86															
	" " "	0.17	75'	756-958	4-21-86															
VV* 051-1 &	J. & S. PETERSON	0.152		647-620	4-21-83															
054-1	MAPLE GROVE BUILD. INC.	1.082			4-28-83	* SEE VILL. SQ. CONDO'S ~ NEXT														
049-052-054-1 *	VILLAGE SQUARE CONDO'S:	VOL.	14-	PGS. 94	TO 97	~ J.M. DIEDRICH			812-1033											
proof																				
1A	VERA M. GARLAND			727-396	12-17-84	V.M. ARNOLD			1004-193	1-5-95										
1B	M. HEALEY			705-79		K & M. MILLER			856-1248		M. WHALE			866-774						
2A	J. & K. & S. PETERSON			726-1038	12-11-84	J.M. DIEDRICH			812-1033		L.C. SHUSTER			901-1039	4-30-92	R. TOROK			1033-1049	11-16-95
2B	" " "			" "		S & L Peterson			848-180											
3A	G.E. FINA			759-511		E.M. PUZDER			777-866	12-31-86										
3B	LYNN L. MILLER			739-823	6-24-85	KB Cooper			849-543	3-23-90										
4A	P.M. DODGE			750-974	12-27-85															
4B	J.H. MILLER			707-1095																
5A	S.M. WHEELER			721-1021	10-10-84	K. STEINGASS			841-255		M.M. & W.M. MAYNARD			1000-960	11-18-94					
5B	L. SANGRIK			706-935		A.L. DUNN			793-76	8-17-87										
6A	M. & H. HARDER			707-670		M.L. & H.C. HARDER			769-1068	10-8-86	M.L. HARDER			775-616		M.L. HARDER, TRUSTEE			776-710	997-1303 7-23-93
6B	R. SVOBODA			707-320		R., J., & R. SVOBODA			838-1370	10-6-89	R.J. & T.M. SVOBODA			961-635	11-16-93					
7A	R. TUTTLE			706-697	11-7-83	J.A. LITTLE			816-986	9-2-88										
7B	K. SWITZER			717-471	6-21-84															
8A	J. & K. & S. PETERSEN			726-1038	12-11-84	M. FULLER			834-921	7-26-89	H.A. WHALE			905-822	6-4-92					
8B	" " "					L.W. & A.V. McCURRY			866-776	2-5-91	S.F. & E.G. HITTER			1032-604	11-1-95					
9A	P. VESE			707-316		P. VESE, P. CARROLL, R. VESE			767-1088											
9B	J. & K. & S. PETERSEN			726-1038	12-11-84	L. CHUNAT			784-1146											
10A	L. MEADOWS			741-938	7-31-85															
10B	J. & K. & S. PETERSEN			726-1038	12-11-84	K.P. FORMENT			819-1253	10-24-88										
11A	S.J. TRYBUS			722-54	10-10-84	H.E. & B.M. RIEDEL			769-160	9-30-86										
11B	T.N. DiROSA			742-356	8-7-85	T.N. DiROSA, et al, TRUSTEES			983-1191	6-6-94										
12A	J. & K. & S. PETERSEN			726-1038	12-11-84	W.E. & T. LAPOINTE			784-185		W.E. LAPOINTE			921-502	11-5-92	W.E. & L.C. LAPOINTE			1014-404 1014-406	5-5-95
12B	" " "			" "	" "	R. & J. CROW			836-967											

PARCEL NO.	TRANSFERD TO	AC.	FT. FRT.	VOL. PAGE	DATE	TRANSFERD TO	AC.	FT. FRT.	VOL. PAGE	DATE	TRANSFERD TO	AC.	FT. FRT.	VOL. PAGE	DATE	TRANSFERD TO	AC.	FT. FRT.	VOL. PAGE	DATE
1313-001	K. & M. MILLER 0.40	.29	60.5	180-19		K & M. Miller	ca		704-163		M. MILLER "			771-331	10-28-86					
002	A. & W. ALLYN			502-271																
003	R. & J. WANTZ 0.30	.27	70.0	513-268		F. & J. Warner	.27	70.0	693-1039		F.W. + J.E. WARNER	.27	70	721-223	10/11/88					
√004	G. G. ALLYN 0.24	.27	73.03	218-245		A.A. ALLYN, SR., TRUSTEE	.27	73.03'	917-569	10-1-92	A. ALLYN SR TRUSTEE									
√005	" " 0.24	.27	49.0	218-245		" "	.27	49.'	"	"	11 1073- 41									
006	J. BREDIGER 0.34			325-619		H.E. INDERLIED	0.34		675-1051	6/30/81										
007	L. & C. MILLER	.40		388-60		L. & S. MILLER survivorship	.40		733-884	4-1-85	J. MILLER	.40		1011-1003	4-6-95	SEE MAP				
008	R. & S. LEHMAN 0.35			325-329					589-1065		G.A. & K. DORN			744-136	9-3-85	G.A. & A.K. DORN, SS			977-601	4-7-94 SEE MAP
009	ASSEMBLY OF GOD — Bo.	.39		538-1344		CHURCH ASSEM of God Inc			738-740											
010	K. & D. BENA 0.06 0.23	.29		509-780		K.J. BENA	.29		682-918	2-17-81	D.M. & K.J. BENA	.29		732-111	3-26-85	MARGO A NALBACH (775-114 .28TAC) + 011				(775-114 + 116 = 775-118
011	" " Gore 0.39	.43	89.3	502-416		K.J. BENA	.43	89.3'	682-920	10-1-82	D.M. & K.J. BENA SPLIT 3.43			732-115	3-26-85	LOWELL W. HANSON	.374		775-120	12-18-86 SEE MAP
012	G. HANNA 0.32	.306	63.18	174-281		W.H. & L.H. Jackson	.306	63.18	690-111											
013	J. & B. GORE	.30	65.0	400-224		J.A. & S.A. ILERSICH	.30	65.0'	684-61		J.A. & S.A. ILERSICH	.30		734-1246	4-3-85					
014	D. & D. RONYAK	.35		409-365		R. & T. Swartz	0.35		587-1164		R. & J. SWARTZ	.35		734-817	4-2-85					
015	H. & M. VAN GORDER	1.3		257-157		M.A. VAN GORDER			686-1239	6-28-82	J.R. ZNIDARSIC	1.3		767-281	9-5-86					
016	D. & D. MUCHMORE	1.07	116.05	551-1018		Muchmore			617-746	2/17/78	D.C. MUCHMORE			737-831	5-20-85	D.W. MUCHMORE	1.06	116.05	820-286	10-27-88
* 017	J. & G. COLVIN	1.75		251-353		G.R. COLVIN			647-34	0111819	TR G.R. COLVIN REV TRUST	.85		970-612	5-24-94					
018	" "	0.03		277-49		" " 0.85 Ac.					"			"						
019	" "	0.10		377-101		" "					"			"						
020	W. & D. CHAPMAN	0.52	102.2	537-786		SUR. DEED	0.52	102.2	578-972		G.W. TEMPLE	.52		735-1001	4-15-85					
021	D. & M. SMITH	0.42	87.15	246-29		J. SANGRICK	.42	87.15	559-78	1-11-74	SEE MAP									
022	F. & L. CSIZMA	0.41	90.0	246-41		F. & L. CSIZMA	.41	90.0	691-150	11-05-82	L. CSIZMA	0.41	90'	769-1126						
023	A. & T. HASSE	0.45	90.0	502-280		SURVIVORSHIP DEED			667-572		T. HASSE			746-161	1985					
024	D. & R. HUMMELL	0.90	115.0	444-918		DG. & R. HUMMELL	.897		730-1245	5-12-85	R. HUMMEL			870-847	4-17-91					
025	B. M. DEMKO —	0.25		417-74																
026	D. & R. HUMMELL	1.21		278-25		H. & S WILCOX	1.81		568-810	9-6-74										
027	P. PENTEK	.19	50.0	484-708		P.J. & L.J. PENTAK	.19	50'	921-904	11-9-92										
028	R. & J. POLSON 1.12	1.12	73.7	550-553		S.J. SARANITI	1.12		736-874	4-30-85	R. & M. AGGEN	1.12		736876	4-30-85	C.B. & P.L. MILES	1.12		775-51	12-18-86
029	J. & A. SANGRIK .10	.10	37.0	356-351		G. SANGRICK	.10	32.0	565-1129	7-23-74	W + L. AROTIN	.10		722-958	10/11/84	W. + L. AROTIN	.10			
030	H. & O. SCHULTZ 0.26	.41		552-772																
031	W. & C. JOHNSON	.55	80.0	409-174		C.R. & K.S. KNOTTS			910-507	7-23-92										
032	W. & F. SARGENT 1.62	1.62	142.6	520-597		W.W. & F. SARGENT	1.62		734-453	4-2-85										
033	C. & B. McGUNNIGLE 0.33	.32	55.0	531-293		B.A. McGUNNIGLE	0.33	55.0	695-1429	3-30-83										
034	R. & M. BYROM	1.24	77.0	485-231		RMB INVESTMEST LIMITED PARTNERSHIP			879-839	8-8-91	LAKESIDE ESTATE SERVICES, INC.	1.24	77.0'	884-468	10-8-91					
035	N. & K. LEGGETT	.63	66.0	509-657																
036	H. K. BOSTWICK 0.50	.48	55.0	203-500		F. BOSTWICK	.50Ac.		665-6		R.J. & E.A. BECHKONIAK	.5 Ac.		881-163	8-28-91					
037	D. & M. McQUISTION	.38	87.95	391-45		D.E. + M.C. McQUISTION	.377	87.95	718-545	7/11/84										
038	CHARDON SAVINGS BANK	.26	53.0	453-237																
039	" " " OUCEP 1.12	.14	60.0	300-311																
040	" " "	.12	54.25	486-589																
041	" " " OUC OF 0.32	.16	74.8	242-45																
042	K. & C. GRAYDON	1.0		538-1207		R. W. LANDIES	1.0		559-1346	3-29-74	R & D LANDIES	1.0		617-123		SEE MAP				
043	B. VANGORDER 1.60 0.43	2.1		207-911		BANK OHIO			667-1219	10-1-80	K & D L. LANDIES			697-1197		SEE MAP				
044	" " 0.10	.24	52.0	186-115							W. + S. Green	.24	52'	705-115		SEE MAP				
045	F.L. GRAU	.25	55.0	239-192		L.M. BARNES & D.L. GRAU	.25	55.0'	885-348	10-23-91	D.L. & L. GRAU	.25	55'	929-679	8-26-93					
046	" "	.085		" "		" "	.095		"	"										
047	E. DREYER 1.23	1.21	77.0	427-400																
048	" "	.06	11.0	" "																
049	H. N. SKINNER 0.30 + 0.45	.71	121.0	233-583		LOT SPLIT SEE 179	.34 (remaining)				H.N. + N. SKINNER	.34	121.0	716-536	6/5/84					
050	V.M. PARSON 1.17 + .78 Ac			492-97																
051	C. & E. HUMMEL	.37	66.0	248-559		E. Hummel			704-736		D. M. + E. T. ONDREY	.38	66.0	720-268	10/11/84					
052	C.H. HIRST 0.19	.28		469-370							D. & M. YEATER	.29		599-40		D & M YEATER	.29		734-1207	4-3-85
053	CHARDON METH CHURCH	.12	52.0	218-574		R. & S. DARLING			611-491		J.R. ZNIDARSIC, TRUSTEE	.18	52.0	871-754	4-26-91					
054	W. & R. LEAMAN 0.20	.21	90.75	523-261		E. Smith	.21	90.75	578-562											
055	I. BETZER 0.16	.12	55.0	221-2		G BARNUM			629-1115	9-15-78	B.F. & G.A. BARNUM		*	731-789	3-20-85					
056	R. HAMILTON ETAL 0.07	.075	60.0	520-661		R.J. & R.W. HAMILTON			697-1350	5/13/83	R & C. Berkley			699-1198		S. KIAAR	.075	60.0'	818-300	9-27-88
057	MIDLAND TITLE 0.06	.05	39.0	552-70																
058	K. MILLER 2 x 55'	165 2 FC		186-85																
059	A. M. LANG 0.33	.23	49.5	513-202		ROYCE E. & BETTY L. REINHART SS	0.23	49.5	580-53	"75	WILLIAMSBURG PROPERTIES	.23	49.5	643-24		See Map				
060	BERTKE INTERPRIZE 0.33	.31	51.0	531-25		L.W. & P. HANSON	.31	51.0	887-873	11-21-91	L.W. HANSON & W.E. ERVIN	.33		895-475		SEE MAP				
061	CHARDON METH. CHURCH	.32		218-574		R. & S. DARLING			619-11		S. DARLING			859-975	See map	J.R. ZNIDARSIC, TRUSTEE	.32		871-754	4-26-91
062	J. & J. SCHULTZ 0.50	.54	97.5	513-728		C. Matz	.50	97.5	578-1086	8-19-75	K. & K. MASSHART	.50	97.5	591-127		K.L. MASSHART	0.50	97.5'	773-1029	12-13-86 SEE MAP
063	D. & J. SPANGENBERG 0.75	.66	86.5	460-87		D.J. & J. SPANGENBERG			952-910	9-2-93										
064	E.G. GASE 0.50	.38	50.0	200-218		R.G. BARTLETT & E.G. BURK			597-1013		N.A. DUPAY			675-575						
065	W. A. MALLULA 0.50	.59	78.0	300-522		W.A. & F.M. MALLULA *	.59		731-1297	5-25-85				675-575						
066	G.F. BARTLETT 0.36	.61	53.0	509-13		W.A. + D.M. CARLSON	.61	53.0	717-872	ALSO 717-867 + 869	JOHNSON			717-872		S.M. JOHNON SR. see map	.61	53'	750-307	12-19-85
	G. LITT			308-775																
067	S.M. JOHNSON	.69	60.0	531-248		See Map										S.M. JOHNSON SR.	.69	60'	750-307	12-19-85
068	N.E. ROSENE	.64	84.5	477-902		D.L. ROSENE			670-348		J.E. & G.E. BIHARY			774-231	12-9-86					
069	C. & R. ROSENE 2.76	2.74	30.0	491-941		D.L. & R.F. ROSENE	2.76	30'	773-139		J.E. & G.E. BIHARY	2.76	30'	774-229	12-9-86					
070	R. & G. LOVELAND 0.33	.38	82.5	485-878																
071	F. & A. HUTTER	.39	85.0	239-90		Agnes I. Hutter	.39	85.0	689-1396 1395	9-28-32										
072	H. & L. ASH	.81	100.0	558-387		H.C. & L.R. ASH	.812		732-1114	3-22-85										
073	F. & G. DREYER	.65	80.0	484-239		W.T + R.L MELKERSON	.65	800	937-563	4-29-93										
074	" "	.081	10.0	" "		" " "	.081	10.0'	"	"										
075	F. & R. LAVRICH	.57	70.0	425-508		R. M. LAVRICH	0.57	70'	756-403											
076	E. SPENCER	.57	70.0	328-523		F. & R. LAVRICH	.57 Ac	70'	673-390	4/21/81	R. M. LAVRICH	0.57	70'	756-403		SEE MAP				
077	L.R. SPEAR	.08	10.0	477-450		W & E Black	.08	10.0	638-551	G35-1234 G38-1235										
078	" " 0.89	.91	80.0	" "		" "			" "											
079	B. HAMMOND 0.34	.018	5.0	281-585		L. & C. WENE	0.018	5.0	751 1211		T.S. & J.M. BALASA			926-1156	12-24-92	J.B & K.S. WILLIS	.018	5'	926-1158	12-24-92 SEE MAP
080	" "	.197	52.0	452-651		L. + C. WENE			750-42	12-17-85	" "			926-1156	12-24-92	" "	.197	52'	926-1158	12-24-92
* 017-1	M.E. & L.I. ERNST	1.027		629-383		M.E. & L.I. ERNST	1.027		734-776	4-2-85										

PARCEL NO.	TRANSFERD TO	AC.	FT. FRT.	VOL. PAGE	DATE	TRANSFERD TO	AC.	FT. FRT.	VOL. PAGE	DATE	TRANSFERD TO	AC.	FT. FRT.	VOL. PAGE	DATE	TRANSFERD TO	AC.	FT. FRT.	VOL. PAGE	DATE
1313-081	D.C. MILLER	.34		676-579	7-7-81	D.C. MILLER			730-579	3-1-85	SEE MAP									
082	" "	.31	82.5'	" "	" "	"			730-579	3-1-85	" "									
083	W.W. MILLS	0.26		565-894		W.L.M. & K. GUION			1013-739	4-27-95										
084	" "	0.29	68.5'	" "		" "	.29		"	"										
085	C. & M. DIEDRICH	.24		670-1204		C. DIEDRICH	.24		972-493	2-18-94										
086	" "	.34	90.0'	" "			.34	90.'	"	"										
087	R. & A. PECK	.33	63.0'	603-419		A. PECK	.33	63.0'	992-362	8-25-94	SEE MAP									
088	K.W. FEIGLE	.42	77.2'	400-121		H.F. & K.W. LYON	.42	77.2'	739-1173	4-2-85										
089	C. & M. DIEDRICH OUT OF 0.69	.11		229-334		C. DIEDRICH	.11		972-493	2-18-94										
090	W. & M. BRAMSTEDT	.03	10.0'	576-446		W. Bramstedt			702-916											
091	" "	.18	50.0'	" "																
092	G. LYON	.19	100.0'	565-1172	7-12-74															
093	M. & F. KOZNIK	.26	82.5'	653-384		R.S. & J. ROBERTS SEE MAP														
* 094	~~L. & K. BAPTIE~~	~~.457~~	~~60.0'~~	~~615-555~~	Sep 094-A)	R. & J. BECKOWIAK		150'	496-642		R. BECKHDWIAK	0.733	90'	696-1104	3-25-93	GARWOOD CORP.	0.733	90'	776-37 753-354	2-21-86
095	L. & K. BAPTIE	.21	53.0'	542-958	733-221	L.N. & K.M. BAPTIE	.21	53'	738-429	3-29-85										
096	CHURCH OF CHRIST	.24	61.5'	486-362																
097	" "	.20	50.0'	400-125																
098	" "	.23	60.0'	" "																
099	" "	.26	65.0'	556-125																
100	M. BAPTIE (PER DOT)	.41	82.5'	362-347																
102	C. YANIC	.25	64.0'	565-757		S. YANIC & L. MEEK SEE MAP														
103	N. WILSON	.33	82.5'	663-726		S.D. & N.K. WILSON	.33	82.5'	731-292	3-18-85	J. & A. GIFFORD SEE MAP									
104	D. & A. BERTINO	.33	82.5'	531-1296		DAVID G. CRAWLEY	.33		802-946	1-19-88										
105	R. & E. STONE	.335	98.0'	417-1003																
106	V. & T. RUPLE	.196	59.0'	663-133																
107	J. & J. BOLAN	.019		495-664		M.S. + M.A. KLEPAC			725-647	11/19/84										
108	" "	.13	45.0'	502-234		M.S. + M.A. KLEPAC	.13	45.0'	725-647	11/19/84										
109	D.J. ARNOLD	.13.02	45.0'	523-882		M.R. & S.R. HAYNES	.13.02	45.0'	966-990	12-23-93										
110	B. & C. MILLER	.14	24.0'	338-173		D. & K. BAWTINHIMER SEE MAP														
111	R. & P. PRUSHA	.23		512-516																
112	" "	.23		" "																
113	C. & R. AUSTIN	3.98		232-135		ROSE ANN AUSTIN	3.98		677-648		C.H. AUSTIN, JR, et al	3.98		953-730	9-13-93					
114	M. & A. CLARK	.19	50.0'	677-1321		A.G. CLARK	.19	50.'	807-84		D.G. SEREDICH, JR & V.L. BROWN SEREDICH			962-1158	11-24-93					
115	R.A. AUSTIN	.19	50.0'	208-625		C.H. AUSTIN, JR., et al			953-730	9-13-93	V. BROWN SEREDICH & D.G. SEREDICH	968-1253; 1255, 1257, 1259, 1261								
116	D.R. AROTIN 0.01 0.09 0.26	.41		513-229																
117	" "	.06		" "																
118		.16																		
119	E.J. & M.A. BLISS	10.12	57.0'	643-1057																
120	F. ARDTIN	.215	61.0'	400-700																
121	B. & C. MILLER	.5	71.28'	538-173		D. & K. BAWTINHIMER SEE MAP														
122	H. & L. GRACYK	.09	50.0'	615-1140		H & L GRACYK	.09	50'	1009-307	3-7-95										
123	G.R. & M.A. MOORE	.09	50.0'	633-1209																
124	D. MYERS	.09	50.0'	565-356	6-18-74	See Map														
125	C. & V. JAMESON 0.25	.29	80.0'	232-513		C.R. & V.M. JAMESON		80'	733-100	3-85	V.M. JAMESON		80'	764-859						
126	J.T. STEINBACK	1.39		667-1073	10-1-80															
127	A. & E. SHARP	1.02		665-609	6-6-80	E. SHARP	1.20A.	99'	1018-1254	6-22-95	SEE MAP									
128	T.S. HINSKE	.14		538-996		See Map														
129	H. SKINNER	.12	50.0'	233-583		H.N. + N. SKINNER	.126	50.0	716-536	6/5/84	R.H. GRIMM SEE MAP									
130	W.L. HAZLETT	.25	100.0'	479-965		W.E. & L.L. HAZLETT	.25	100'	731-870	3-24-85	SEE MAP									
131	" "	.31		" "		"	.31		731-870	3-24-85	"									
132	T. & L. McHALE	.29	60.0'	576-76	657-518	T.E. + L.M. McHALE	.29	60.0	717-55		R.A. + E.M. KINAITUS	.29	60.0	717-58	6/15/84	W.J. & C.J. HERMAN			878-1174	
133	G. & R. LOCKHART	.31	65.0'	653-1060		R.J. & F.A. SAMARDGE	.31	65.0	872-587	5-9-91										
134	C. & J. COTRELL	.31	65.0'	391-377		M.M. + M.E. ROHR.	.31	65.0	722-1099	10/10/84										
135	S. & H. KUME	.31	65.0'	495-307		K. L. & D.J. Hoover	.31	65.0'	690-632	10-13-82	D. & J. SCHROEDER	.31	65'	813-389	7-15-88	M.E. & A.D. LaDUE	.31	65'	906-1100	6-17-92
136	" "	.27		531-678		" "	.27		690-632	10 13 82	" "	.27		" "	"	" "	.27		"	"
137	W.M. & S.M. GUTBROD	.31	65.0'	633-1242		M. & B. BERTONE	.3088	65	693-773	1-21-83	SEE MAP									
138	B.G. SOUTHERN	0.27		574-121		" "	.268		693-773		" "									
139	T.C. & B.L. NORRIS	0.71	80.0'	673-1188	5-11-81															
140	F.M. STROCK	.20		565-666		NEWMAN, LEARY & BRICE	0.18		759-576	5-29-86	CHARDON CENTER, INC. SEE MAP									
141	H. STROCK 0.07	.05		551-916		F.M. STROCK	0.07		694-1093	3-1-83	CHARDON CENTER, INC.	.07		912-332	8-12-92					
142	LAKE CO. NAT'L. BK. Tree	.25		607-1023		JOSEPH R. ZNIDARSIC	.25		787-278	6-3-87	CHARDON CENTER Inc. PARCEL #1			787-276	6-3-87					
143	3000 COMPANY	.17		661-354		JOSEPH R. ZNIDARSIC			787-274	6-3-87	CHARDON CENTER Inc. PARCEL #2			787-276	6-3-87					
144	P.R. BARONE	.37	82.0'	512-134																
145	G.C.B. OF COMM.	.57	99.0'	470-608																
146	CHARDON BD. OF EDUC. *	.25		114-424																
147	" " "	.07		124-425																
148	T. & M. ZARZOUR & L. SCICOLONE	.41	90.75	601-1218																
149	G. & K. DORN 14-13 0.29	.02		553-239		B.M. FRY			775-835	12-29-86										
150	J. & M. PITRONE	.38	82.5'	621-1160		R.V. + L.L. ROSS	.38	82.5	724-499	11/2/84										
151	~~F. & S. KRAMER, Jr. 673-916~~	~~.68~~		601-785	785	HAROLD W. & DONNA S. DeMINT			715-361	15 May 1984	J. & D. HORABIK	.028 L		766-1102						
152	R.R. STARKEY 0.48	.37		565-245		L.W. + G. STEIN			694-644	2-22-83	J. & A. HENDERSON			807-572	4-22-88					
153	M. & A. BRUCE 0.36	.40	88.5'	553-945		M.E. & A.E. BRUCE	.40	88.5	732-363	1985	M.S. KANGAS			911-620	8-4-92					
154	J. & M. MILLER	.25		459-615		J.H. & A.M. MILLER	.25		732-400	3-27-86	S.A. + H.A. FARRINGTON	.25		933-469	3-22-93					
155	H. & E. PHILLIPS	.26	57.7'	378-476		E. & N. WETZEL	.26	57.7'	821-852	11-23-88										
156	J. & M. RUSSELL	.25	54.8'	261-251		J.P. & M.M. RUSSELL	.25	54.8'	731-1288	3-85	M.M. Russell	.25		975-685		SEE MAP				
157	B.M. NUTTING	.23	63.0'	556-721		E. & P. JACOBSEN	.23	63.'	818-711	9-30-88	P. JACOBSEN	.23		854-1009		M.D. FOLLMER L.A. RUDY NEW OWNER .23		Z	936-252	4-19-93
158	" "	.03		556-721		" "	.03		"	"	"									
159	C. & N. SPECK	.25	55.0'	657-684		C.N. & S.J. SPECK	.25	55'	733-978											
160	" "	.07		702-1022		C & N SPECK			836-886											
161	" "	.17	55.0'	702-1022		" "			" "											
* 094-A	L. + K. BAPTIE	0.457	60.0'	615-555		L.N. & K.M. BAPTIE	.457	60'	738-427	3-29-85										
* 094	GARWOOD CORP.	0.733	90'	776-37		R.E., Jr. & B.S. JOHNSON	0.733	90'	776-40	12-30-86										

NOTE: PARCEL #"181" DOES NOT EXIST, SEE "094"

PARCEL NO.	TRANSFERD TO	AC.	FT. FRT.	VOL. PAGE	DATE	TRANSFERD TO	AC.	FT. FRT.	VOL. PAGE	DATE	TRANSFERD TO	AC.	FT. FRT.	VOL. PAGE	DATE	TRANSFERD TO	AC.	FT. FRT.	VOL. PAGE	DATE
1313-162	C. & N. SPECK	0.10	78.0	702-1022		C. & N. SPECK			836-886											
163	J. GRANGER	.20		165-46		C. & N. SPECK	.20		702-1175											
164	R. & D. ELDRIDGE	.34	104.5	242-135		R.H. & D.M. ELDRIDGE	.34	104.7	732-1325	3-29-85	R.H. ELDRIDGE	.34	104.7	1071-239	10/2/96					
165	J. & K. PATTERSON	.04	15.7	463-784		J. I+K PATTERSON TRUSTEE		INADEQUATE			798-1080									
166	" " 0.35	.39		" "		J. I+K PATTERSON		DUE to .09 AC NOT			798-1080 ~~Z TAX DUPLICATE~~									
167	" " 0.55 & 0.07	.61	104.8	232-102		LOT SPLIT -177 0.53	0.09	13.82		8-23-74	FORGOT THIS ON 798-1080 -1081									
168	D. & H. WILSON 0.23	.18	50.0	523-518		C. & A. Tribble	.18	50.0	589-1055		K. + W. BOEHNER	0.18	50'	696-684	4-15-83					
169	J. & L. HOBBS	.18	50.0	463-837		J.A. JACKSON 871-549 706-546	.18		558-1185	11-29-73	R. ARNETT	.18	50'	977-1176	4-12-94					
170	" "	.18	50.0	463-837		" " 871-549	.18		558-1185	11-29 73	" "	.18	50'	977-1176	"					
171	J. & K. PATTERSON 0.50	.69	105.6	426-83																
* 172	W. & S. FLUHR	1.50	190.9	502-508		W & S Fluhr * SPLIT	1.132	85'	631-561	10-10-78	W. & E. DARPEL	1.132	85'	765-1155						
173	J. & P. FLICK	.23	50.0	523-404		L.E & J. SHERMAN	0.23	50.0	587-880		H. J. HALE			617-125		M. + K. MATSIK	0.23	50.0'	694-922	2-25-83
174	B. THAYER	.50		532-962																
175	W. THAYER	1.82	217.14	243-209		LOT SPLIT 1313-176 0.08	1.74				B.W. & M.I. THAYER			881-727	9-3-91					
176	B. THAYER	.08		559-864																
177	K.W. & C.L. GRAYDON OUT OF 1313-167	0.53	91.00'	568-602	8-23-74	J. & M. Verbridge			617-70		D. DAWSON	0.53	91.00	665-522	6/2/80	D.G. & P.A. DAWSON	.53	91	734-173	4-2-85
178	M. & L. ERNST (½ 017)	1.027		629-383	8-23-78															
179	J & J. CROSS (LOT SPLIT FROM 049)	.43 Ac	72.8'	663-357	3-6-80	J. & D. ONDREY SEE MAP														
180	R.A. AUSTIN			677-708		C.H. AUSTIN, JR. et al			953-730	9-13-93										
* 172-1	W. J. & S.E. FLUHR	0.394	105.9'	631-563	10-10-78	W.J. FLUHR	0.394	105.9'	752-1016	2-6-86										
173 CONT.	M.E. & K.J. MATSIK	.23	50'	735-327	4-3-85	see map														
1313-011	L.W. & P.L. HANSON	0.374		775-567	12.23.86															

ALLYND BLVD. — DOWNLING DR. — 50' R/W — 90.0 — AVE.

1213-079 — 001 — 002 — 003 — 004 — 005 — ALLYN TRUST 1073-11

006 — 007 M. MUSCENTI 1012-1330 — 008 G.A.&A.R. DORN 977-601 744-136 — 009 CHARDON ASSEMBLY 1068-742 738-940 — RL&SA THOMPSON 0100011.1 .310Ac 848-549 — 011 P.L. HANSON 775-120 1026-1037 .374Ac

LOT 113 — LOT 114 — LOT 115 — LOT 116 — LOT 117 — LOT 118

012 — 013 — 014 — 015 — 016 W.&C. ROLF Jr. 854-704 — 017-1 — 017-1819 THE GERTRUDE R. COLVIN REV. TRUST 970-612 .85Ac — 020 — 021 J. SANGRIK & G.M. SANGRIK TRUSTEE (1/2 INT) 559-70 87.14 — 022 — 023 — 024 R. HUMMEL 870-847 — 025 — 026

042 D.L. LANDIES 1030-1095 6/17-123 1.0A. — 043 — 044 W.R.&S.I. GREEN 1.04A — 045 D.L.&L. GRAU 929-679 885-348 — 046 — 047 — 048 — 049 — 179 J&E. BRINDO 825-15 .78A — 050 — 051 LOT 15 1.17Ac

LOT 11 — LOT 12 — LOT 13 — LOT 14 — LOT 15

072 — 073 — 074 — 075 — 076 — 077 — 078 — 079 — 080 — 081 — 082 — 083 — 084 — 085 — 086 — 087 — 088 — 089 — 090 — 091 — 092 — 093 0.26Ac

M.&S. RACE 8 1031-594 — 7 — 6 — 5 — 4 — 3 — 2 — 1

M.T.&M.M. LAVRICH 972-1248 — 79 — 80R

069 — 070 — 077-1 — 078-1 — 1/2 INT. 806-449; 99

D. KYLE ROSE & C. KAUFMAN ROSE 1046-1313 — 1046-1318 — 4-5-96 — 824-678 — 847-245 — ERCS Foertsch

J. & C. BHARY & M. & S. ZARACHOWICZ 330' — 330' — 330' —

PARCEL NO.	TRANSFERD TO		AC.	FT. FRT.	VOL. PAGE	DATE	TRANSFERD TO	AC.	FT. FRT.	VOL. PAGE	DATE	TRANSFERD TO	AC.	FT. FRT.	VOL. PAGE	DATE	TRANSFERD TO	AC.	FT. FRT.	VOL. PAGE	DATE
1314-001	C. & M. SMITH		.63	70.0	460-807		C.F. SMITH	.63	70'	820-266	10-27-88										
002	C. & B. & D YOUNG	4.45	4.8		508-698		SEE MAP														
003	" " "		1.48	111.0	" "		"														
004	" " "	1.00	.62		" "		"														
005	D. & D. GRAMUS	0.06	.04	12.0	531-448		Judy Richmond			615-1056											
006	" "		.172	50.0	" "																
007	R. & J. YOUNG	0.15	.17	50.0	546-1135		R & E. SVOBODA	.17	50.0		621-1243	L. & S. PETERSEN SEE MAP					D.S. McCASKEY & D.J. BALANTE		50'	896-1038	3-18-92 SEE MAP
008	J. & K. PATTERSON		.23	50.0	427-527		Scott & Elizabeth Hewitt	.23	50.0	653-20	8-13-79	S.A. HEWITT	.23	50'	673-1291	5-19-81	R. & B. IANIRO 4-1-85	.23	50'	683-118	3-2-82 733-329
009	I. & R. DRUHOT		.32	45.0	239-31		E.R. Druhot	.32	45.0	601-1153											
010	C. & G. GRANT		2.0	132.0	435-666		G.L. & E.L. BAKER	2.0	132.0	647-745											
011	M. & J. LAIKASK		.21	45.0	516-834		K.A. Delaney	.21	45.0	692-1343	1-19-83										
*012	I. E. FOWLER		.36	80.0	296-397		G. & E. BAKER	.36	80.0	588-786	9-4-74	R. & M. Elliott			703-305		A.D. & M.K. FASNACHT *	0.36		754-512	3-3-86
013	S. ROCKAFELLOW		.33	70.0	508-814																
014	G. & E. BAKER		10.57		480-456		G & E BAKER	10.57		*734-1298	9/3/85										
015	G. J. GAUNTER		0.53	115.0	513-321		R.F. & J.G. GAUNTNER	.53	115	736-1366	3-13-85	T. O. DelVECCHIO	0.53	115'	758-74	5-12-86	D. & T. MADSEN	.53	115'	831-1112	11-29-88 SEE MAP *
016	N. E. BURNETTE		2.0	132.0	470-405		W. C. Burnette			615-952		B. OSBORNE	2.0		615-951	*					
017	T. J. PRYATELY	8.46	9.18		502-706																
018	H. E. NELSON		.66	65.0	501-445		N. & E. Nelson			615-1080		See Map									
019	E. & F. McGEOUGH		.61	60.0	502-835		E. McGEOUGH	.61	60.0	559-117	12-05-73	E. J. WHITRIGHT	.61	50.0	559-120	1-74					
020	N. & J. SIMMONS		.77	75.0	524-145		WOMENSAFE, INC.	0.77	75.0	770-359	10-15-86	SEE MAP									
021	C. & J. MARCY		.77	75.0	396-574		J.M. MARCY	.77	75.0	978-784	4-18-93	SEE MAP									
022	L. A. ERB		1.13	110.0	434-603		K. & M. ERB	1.13	110.0	580-273		K & M ERB			699-370	5/2/83	T.A. & MA. OGLE Sr.			897-392	5/2/83 * 697-1296
023	C. & B. WEIDIG		.92	90.0	556-1243		B. WEIDIG			609-1069		L. J. & BJ. ELERSIC	.92	90.0	873-1159	5-29-91	J. S. & K.J. FERGUSON	.92	90.'	1026-614	9-1-95
024	L. W. GRANT		.77	75.0	205-558		M & S Taddie	.77	75.0	631-1123	11-2-78	R. J. & M. HOFFMAN	.77	75	743-300	8-22-85	M.E. GANCE	.77		1057-321	7-1-96
* 025	C. F. SPICL		.80	75.0	546-947		RONALD G. & HOLLY A. JONOVICH	0.80	75.0	580-1154	*75	D & M. MONROE SEE MAP									
026	J. & M. MORRIS		1.12	104.0	523-102		R & N Norton	1.12		613-495		R & N. NORTON	1.12	104	732-1339	3-29-85					
027	R. & L. WEBER		.53	50.0	307-412		R & C ZULANDT				578-1073										
028	" "		.53	50.0	" "		R & C ZULANDT				578-1073										
029			.80	75.0	" "		R & L. WEBER				307 412										
030	" "	1.16	.35		" "																
031	A. & E. SIPLOCK		.76	70.0	245-386		Alex & Ethel M. SIPLOCK			55 CRS-1208	Map 76	R.A. & T.B. COLE	.76	70'	928-262	1-8-93					
032	H. & N. STRONG		.32	70.0	464-864		N. STRONG	.32	70.0	674-400	5-21-81	J. Goldie			706-387						
033	C. & M. EDWARDS		.32	70.0	242-225		SURVIVORSHIP DEED			672-471		CLARENCE WILLIAM EDWARDS			715-118	1984	J. & J. SIMUNICH	.321	70.0	718-576	7/11/84
034	M. & M. FARINACCI		.65	140.85	328-493		M.L. FARINACCI	.65	140.85'	909-658	7-7-92										
035	P. & S. JOINER		.45	70.0	315-82		SUR. DEED			571-336	10/23/74										
036	D. & N. RALSTON		.45	70.0	430-383		M.J. FARINACCI	.45	70.0	558-866		P. CHAPMAN 692-688	.45	70.0	565-56	6-10-74	C.J. COOPER	.45	70'	823-128	12-21-88
037	J. & G. SANGRIK		.45	70.0	508-1081		G.M. SANGRIK	.45	70.0	565-1131	7-23-74	SEE MAP									
* 022	D & R. HEATH																				
* 012	P & R. BOLDT		.36	80'	819-305	10-13-88	C & S. CASAVECCHIA	.36	80'	872-526	5-8-91										

SEE 1214

DOWNING DRIVE PHASE I AMENDED PLAT VOL 93-22 927-85

1213-128 | 1214-008 | 1214-012 | 339.9 | 332.5 | 1198 | 34.9

1 .65Ac | 2 CROMBIE CONST. 98-946 .393Ac | 3 968-12 .39Ac R.A.& H.M. SCHULTZ | 4 968-10 .397Ac R.V. MATVIYAK | 5 .384Ac K.C.& L.L. KISS 975-898 | 6 M.A.& C.A. MACHAK 1033-995 .37Ac | 7 966-916 .358Ac | 8 P.G.& J.L. KING .35Ac 1002-537 | 9 B.+D. NOLAN .41Ac 1013-1296 | 10 B. Reimer .348Ac 1006-1005

ROCKY CELLARS SUB. VOL 21 - P.96

COMMON AREA 2.206AC

313.6 | 24.418 Ac. | 862.9

LOT 140

LOT 116 | 394.17' | 1313-113 | 1313-126 | LOT 117 | 1313-127 | 116' | 70'

LINE

002

G.L., JR & E.L. BAKER 915-1299 6.958AC

014

132' | 132'

1214-016

PLAT VOL. 14 PG. 15

1341.45'± — Pan #4 — EASEMENT — ROAD — CORP. LINE

T W P.

H A M B D E N

001 C.F. SMITH 820-266; 868 820-270 | 1313-139 | 390' | 390'

005 | 006 | 007 R.F.C.C. BECKER 1031-230 | 008 | 009 | 010 | 011 | 012 872-526 .36 | 013 | 015 #455 .53 | 016 | 017

50' | 50' | 50' | 45' | 666' | 80' | 70' | 115' | 200' | 660'

C.& S. CASAVECCHIA 42

M.R.& D.M. QUINN 902-150

99' R/W | 111' | 70' | 65' | 60' | 75' | 75' | 45' | 110' | 132' | 90' | 45' | 75.0 | 80.0 | 75.0 | 70.0 | 104.0 | 50.0 | 50.0 | 75.0 | 115' | 70.0 | 132' | 70.0 | 70.0 | 140.8 | 60' R/W

NORTH ℄ HAMBDEN ST. ⊥ GRANT ST.

217.4

018 A. Baumgartner E. Pulson 850-716 | 019 | 020 LUOMENSAFE, INC. 1078-886 | 021 S.T. & K.A. HORVATH, et al 994-384 6-19-96 3-4-96 1055-1075 1042-138 | 022 D. YAUGHER 826-1266 | 023 .92 Ac. J.S.& K.J. FERGUSON 1026-614 | 024 M.E. GAUCE 1057-326 7-1-96 | 025 D.& M. MONROE 777-437 0.80 Ac. | LOT 141 026 | 027 | 028 | 029 | 030 | 031 R.A.& T.B. COLE 928-262

032 | 033 | 034 .646Ac G. P TRINETTI 1024-460 | 035 | 036 823-127 C.H. COOPER .451Ac | 037 G.M. SANGRIK TRUSTEE 1006-419

1313-175

447' | 447' | 447' | 447' | 446' | 447' | 447.2 | 447.2 | 447.2 | 447.0 | 470.3 | 200.0 | 200.0 | 200.0 | 471.9 | 280.8 | 280.8 | 280.8 | 70.0 | 70.0 | 140.8 | 70.0 | 70.0 | 70.0

PARCEL NO.	TRANSFERD TO	AC.	FT. FRT.	VOL. PAGE	DATE	TRANSFERD TO	AC.	FT. FRT.	VOL. PAGE	DATE	TRANSFERD TO	AC.	FT. FRT.	VOL. PAGE	DATE	TRANSFERD TO	AC.	FT. FRT.	VOL. PAGE	DATE
1409-001	W.A. LANG	2.83		550-8		*														
002	L.R. BOSTWICK ~~1/4 INT.~~		522.7	513-454		S.L. & M.S. KARKOSKA	6.00	522.7	580-40	ALL	HUNTINGTON NATIONAL BANK	6.0	522.7	682-514	4-1-82	B. Pilarczyk A.68 DE. ~~76.00~~			708-925	12/22/83
002.1	L.R. BOSTWICK ~~1/4 INT.~~			501-84		" " "	MORE		580-40					SPLIT		CHARDON POST NO. 6519 VETERANS OF Foreign WARS	1.32	192.0	722-40	10/11/84
	M.T. WEARCH ~~1/2 INT.~~			537-526		" " "			580-38											
003	SAME AS (002)	2.89																		
004	W. A. LANG	1.99	90.0	537-513		*														
005	GEAUGA PROPERTIES LTD. 1.7A ~~2.35~~		120.0	550-1347	SPLIT															
006	" " " .576A ~~.806~~		50.0	551-573																
007	" " " 2.3A ~~4.36~~		200.0	574-554																
"	" " "	"	"	574-552																
"	" " " EASEMENT			574-556																
008	M.T. WEARCH ESAL 1309-001 68.9	1.48	128.00	10-61		M.I. & C.A. WEARSCH			670-838	1-20-81	LUCY RULLI	1.48	129	676-240	7/13/81					
009 007.1006.1005.1	B.E.B. PROPERTIES SPLIT FROM 005-006-007	2.983	200	667-1149	7-23-80	K.R. BAKER & J.K. CYVAS	2.983	200'	1011-796	4-4-95										
* 1409-001,004-1	LANG DISTRIBUTORS CORP. See Map																			
1410-001	I EVANS REALTY CO.	57.5		218-487		EVANS REALITY ASSOCIATES			678-91		CENTER SIX CORP.			775-921	See Map for CORRECT AC					
002	" " " "	11.75		218-487		"			"		HEALTH CARE & RETIREMENT CORP.	10.295		763-1256		NORTHWESTERN SERVICE CORP.			923-611	11-24-92 * SEE MAP
003	M. VOKOUN	5.0	242'	200-594		W. & M. VOKOUN	5.0	242'	574-141	1-9-75	SEE DETAIL (BELOW)			693-1311						
004	I EVANS REALTY CO.	30.0		218-487		EVANS REALITY ASSOCIATES			678-93		} SEE MAP									
005	" " " 12.37	12.77	457.10	" "		"			678-92											
006	" " " 2 PAR. 23.35	18.35	466.6	" "		"			"											
007	M.T. WEARCH ESAL 1309-001 68.9	1.41	125.00	10-61		Animal Clinic Inc.	1.41		669-186	10-17-86	R.E. & T.A. SWARTZ	1.41		757-875	5-6-86					
003 CONT. 1/3 INT. EACH	W.F. YOKOUN JR			693-1311																
	J.C. YOKOUN			"																
	J. YOKOUN CRELLIN			"																

I30-292 See map

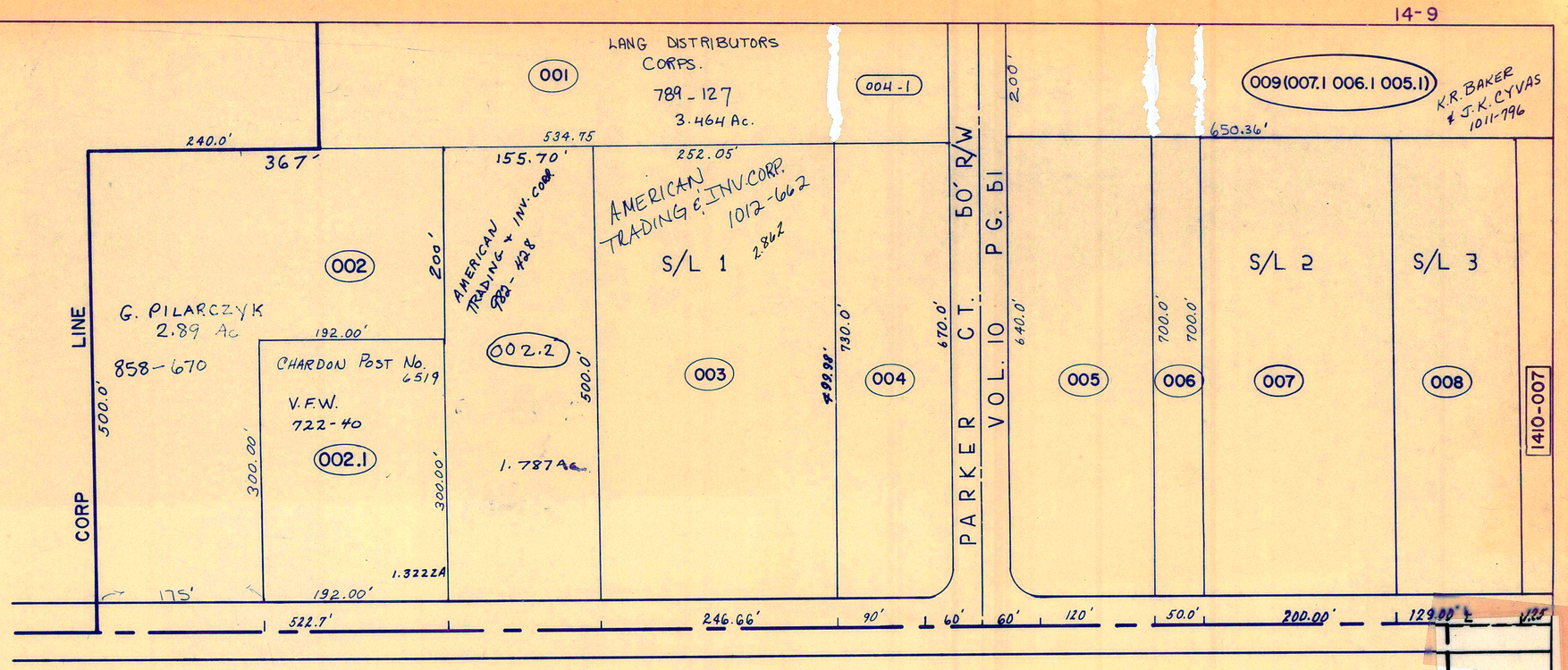

CORP LINE

700

1410-004.1-1410-005.1-1410-006.1

1040-489 LORETO DEV. CO.

PARCEL B VOL 23-47 ± 24.4854Ac

VOL 23-47 62.22Ac

PARCEL A

1410-004-005-006-1411-028-1511-012

1040-496 WILLOW TREE DEV., INC.

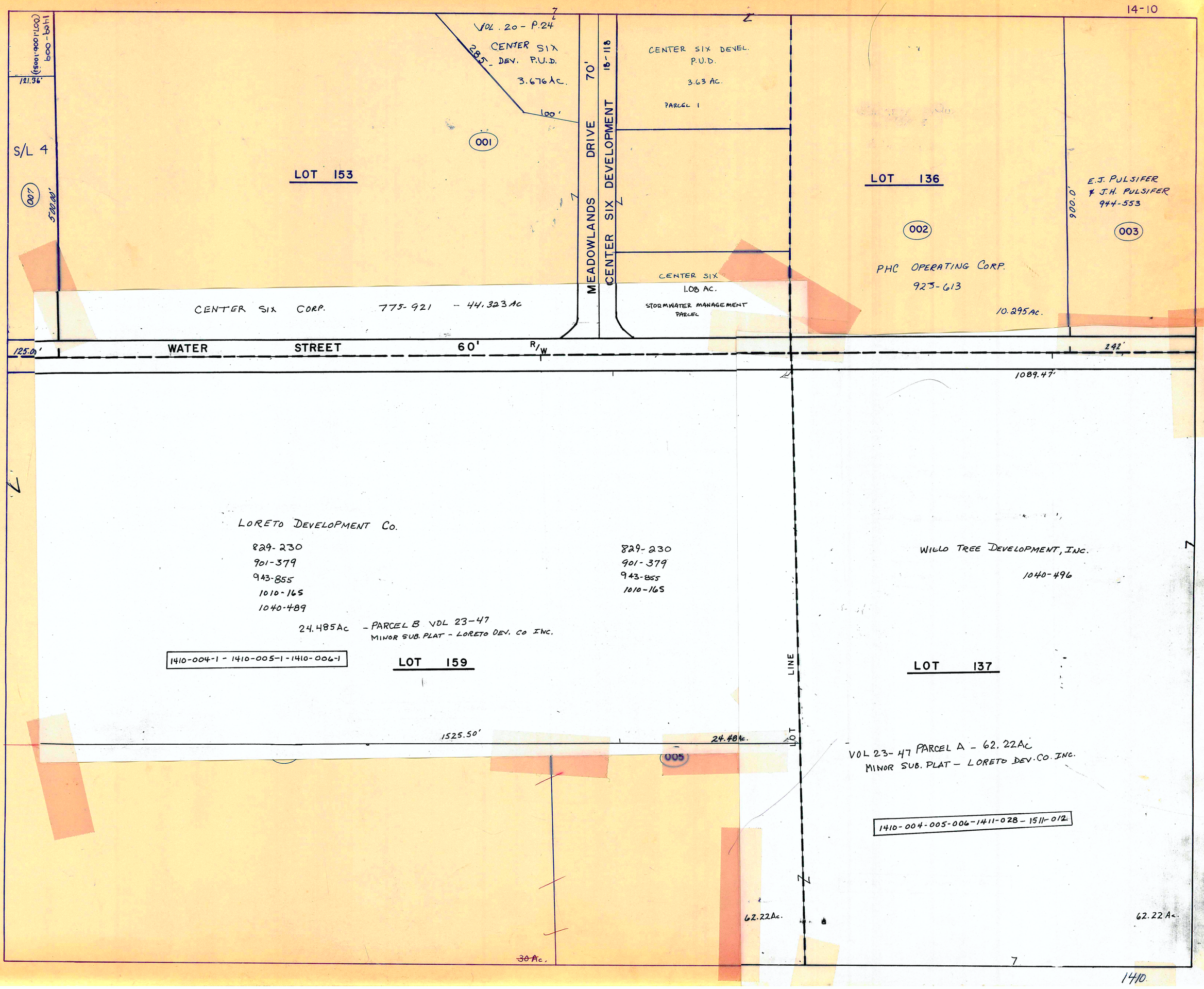

VOL. 20 - P.24
CENTER SIX DEV. P.U.D.
3.676 AC.
285
100'
001
S/L 4
007
500.00'
121.36'
LOT 153
MEADOWLANDS DRIVE 70'
CENTER SIX DEVELOPMENT 18-118
CENTER SIX DEVEL. P.U.D.
3.63 AC.
PARCEL 1
CENTER SIX
1.08 AC.
STORMWATER MANAGEMENT PARCEL
CENTER SIX CORP. 775-921 - 44.323 AC
LOT 136
002
PHC OPERATING CORP.
923-613
10.295 AC.
E.J. PULSIFER & J.H. PULSIFER
944-553
003
900.0'
125.00'
WATER STREET 60' R/W
242'
1089.47'
LORETO DEVELOPMENT CO.
829-230
901-379
943-855
1010-165
1040-489
24.485 AC - PARCEL B VOL 23-47
MINOR SUB. PLAT - LORETO DEV. CO INC.
1410-004-1 - 1410-005-1 - 1410-006-1
LOT 159
829-230
901-379
943-855
1010-165
WILLO TREE DEVELOPMENT, INC.
1040-496
LOT 137
LOT LINE
1525.50'
24.48 AC.
005
VOL 23-47 PARCEL A - 62.22 AC
MINOR SUB. PLAT - LORETO DEV. CO. INC.
1410-004-005-006-1411-028-1511-012
62.22 AC.
62.22 AC.
30 AC.

1410

PARCEL NO.	TRANSFERD TO	AC.	FT. FRT.	VOL. PAGE	DATE	TRANSFERD TO	AC.	FT. FRT.	VOL. PAGE	DATE	TRANSFERD TO	AC.	FT. FRT.	VOL. PAGE	DATE	TRANSFERD TO	AC.	FT. FRT.	VOL. PAGE	DATE
1411-001	M. & H. FRIEDMAN Co.	7.49	362.8	712-37		M. FRIEDMAN	7.49	362.8	890-1072	1-8-92	THE MARVIN & HARRY FRIEDMAN Co.			908-719	7-1-92	SEE MAP				
002	A. & H. DOMBEY 7.32	6.59	312.8	368-16		SEE MAP														
003	E. & E. PULSIFER	1.33	100.0	303-179		EVELYN J. 3/4 & JOHN H. (1/4) PULSIFER			745-51A	23 Sept. 85	E.J. & J.H. PULSIFER	1.33	100'	944-553	6-23-93					
004	B.J. KAZEN & J.J. CARNEY	1.55	150.0	553-1004		THE A. Scott Ritchie III TRUST	1.55	150.0	916-837	9-25-92										
See map ✓ 005	M. SPILKY	5.61		550-71		7620 ASSOCIATES	5.61		574-402		A. D. Wolfcale Jr. Trustee	5.093		576-702	(1311-012-013-014-019-1411-005-006-007.1-009.1)		14.778	Ac	see map	
✓ 006	" "	2.15		550-72		" " "	2.15		574-402		" " " "	1.835		" "						
✓ 007	E.E. TRUSHEL	.64		502-340		E. E. Trushel	.64		591-999		E. & P. DOUGLAS	.64		629-1125	9-1-78	E.P. & P.A. DOUGLAS Split	.64	.33Ac	685-571	5-20-82
008	" "	.97	150.0	" "		" " "	.97	158	" "		"	.97		"	"	" CO-TRUSTEES	.97		"	"
✓ 009	CHARDON FINCH CLEANERS	~~.37~~	164c	277-187		Split														
✓ 010	FINCH CLEANERS	.487	75.0	242-451																
011	R. & E. BARR	.64		308-490		R.C. BARR	.64		629-828	9-6-78	D.S. TOTH SEE MAP ✓									
012	" " 0.97 0.01	.98	150.0	282-43		" .97 .01	.98	150.0	629-829	9-6-78	SEE MAP ✓									
013	T. PRYATELY 2.02	2.2	300.0	502-206																
014	G.R. TRASK	.44	60.0	206-87																
015	GEAUGA CO. NATL. BANK	.72	75.0	512-73		? NATIONAL CITY BANK SEE MAP					V.J. CONFORTE See Map									
016	" " " "	.34	75.0	512-71		" " " "														
017	J. & B. DAY	.2	59.0	505-762		J & B. DAY, SS	.2	59.0'	1046-1284	4-8-96	SEE MAP									
018	H. & H. ASH	.94	170.0	458-38		CONSOLIDATED INVESTMENT CORP.			637-892	4-3-79	TACO BELL CORP	.94		880-908	8-22-91					
019	W. & S. BUTLER	.66	96.4	229-185		ENTIRETIES DEED			729-1089	12 Feb. 85	S.K. BUTLER	.66	96.4	910-1214	7-28-92	S.K. BUTLER	.66	96.4'	934-7	3-29-93
020	M. McGREGOR	.50		208-131		*			726-1026	7 Dec. 1984	M. McGREGOR, et al			891-179	1-13-92	E.W. SMITH	.50		940-271	5-21-93
* 021	R. & N. CHAPMAN	.50		259-542		Consolidated Invest. Corp.	.50		~~538-88~~		R & C. BARTKO	.50		607-582		LOCKIE LEE BUILDERS, A PARTNSHP			725-810	NOV. 15, '84
022	W. & R. ADORNETTI 0.22 0.26	.49	154.0	491-910		LOCKIE LEE BUILDERS	.487	154.0	724-298	11/2/84	CONSOLIDATED INVEST. CORP.	.487	154'	775-697		See Map				
023	CHARDON OIL CO.	.41		434-988		Lot Split 1411-072 0.217Ac.	0.19				SEE 1411-208 McDONALD'S CORPORATION	.238		678-1216						
024	" " "	.55	123.0	" "		FRANCHISE REALTY	0.352	123.0	582-1031											
025	A. & E. & N. BROWN 0.28	.23	85.0	485-605		R.L. PAULIN	.28	85.0'	611-1140		R.O.I. Parcels Inc.			701-890		E. W. SMITH	0.280	85.0'	755-596	3-31-86
026	R. & L. VESE 0.27	.23	93.0	229-358																
027	B.J. HARRISON & H.L. TRACY	.22	66	434-666		CHARDON ESTATES	.22	66	747-461	10-29-85	T.L. & A.C. VODICKA	.22	66	747-463	10-29-85	R. VESE & D. MARKS SEE MAP				
028	I EVANS REALTY CO. 2 PAR 43.35	25.0	625.6	218-487		~~678~~ EVANS REALTY ASSOCIATES			678-92		See MAP									
029	B. WIECH	2.0	139.6	212-368																
030	P. & C. RICHARDS	4.34	357.7	418-1062																
031	" "	.66	60.0	418-1060																
032	MAPLE LEAF AUTO BODY)	.45	75.0	568-581		M. FARINACCI & CO.	0.45	75.0'	714-462	4-27-84	M.J. FARINACCI, Jr. SEE MAP									
033	" " " " 0.92	.56	80.0	387-25		M. FARINACCI & CO.	0.56	80.0'	714-462	4-27-84	)									
034	S. & N. HERSH	.33	45.0	537-788		H. & P. Artz			711-1044		J.W. ADORNETTI ET AL.	.33	45'	809-340	5-18-88					
035	" "	.59	75.0	" "		" "			" "		"	.59	75.'	"	"					
036	S & N. Hersh 0.46	.45	53.3	711-1044		SEE MAP					"	.45	53.3'	"	"					
037	" "	1.17		" "		H. & P. Artz			711-1044		"	1.17		"	"					
038	C. & M. BOROS	.40	100.0	537-1060		C. & M. BOROS	.401	100'	717-858	6-27-84	SEE MAP M. BOROS	.40		795-1272						
039	" "	.40	100.0	282-214		D. KUHN	.401	100'	657-1136											
040	" "	.20	50.0	464-88		C. & M. BOROS	.20	50'	717-858	6-27-84	M. BOROS SEE MAP	.20		795-1272						
041	F. DYRCZ	.18	50.0	464-90																
042	" " 0.80	.79	269.6	351-626																
043	R. & B. WYLIE	1.00	180.9	469-163		SEE MAP														
044	G. DANDALIDES	1.37	259.3	399-285		D. & T. ENTERPRISES	1.37	259.3	733-1161	4-1-85										
045	A. & G. ILERSICH	1.46	99.3	491-740		A. & G. ILERSICH	1.46	99.3	733-845											
046	C. MAZNY *073074 SPLIT	7.44	118.2	206-321		C.J. & C.R. MAZNY (NEW SURVEY)	.981	119.50	737-1079		See MAP									
047	" " SPLIT=1.68	7.0	132.1	388-55		See Map														
048	W. & C. BOOKMAN	2.8	129.0	316-579		G. Koerner & C. Mazny	2.8	129	576-1184		SECURITY FED. SAVINGS & LOAN	2.80		743-12	8-19-85	J.V. & B.E. PAWLIKOWSKI	2.8A.	129'	750-1021	12-18-85
049	W.A. HESS JR.	.37	70.0	552-551																
050	C.I. WATKINS	1.83	20.3	278-431		D.S. WATKINS SEE MAP					T.B. WATKINS	1.83	20.3'	821-804	11-23-88					
051	" "	1.37	108.3	265-150							"	1.37	108.3'	"	"					
052	" "	.2	10.0	451-26							"	.2	10'	"	"					
053	H. & E. CLARY	1.11	163.8	451-122		J.G. & B.L. HALL	1.107	163.8	724-262	11/2/84	B.L. HALL	1.107	163.8'	887-105	11-14-91					
054	F. BALOG	.67		430-788		R.L. DREW	.67		682-136	1-14-82	C.J. COMPANY	0.67		693-1418	2-1-83	P. WEST	.67		818-926	
055	A. DYRCZ 2.57	2.48	410.0	226-474																
056	F. DYRCZ	.39	86.1																	
057	" "	.32	84.1																	
058	G. & N. WRIGHT	.44	129.3	459-163		H.R. KASE	.44	129.3	550-138	1-8-73	C.S. Boros	.44	129.3	607-301						
059	F. DYRCZ	.44	112.7	257-119																
060	" " 0.54	.61	100.0	" "																
061	" " 0.54	.61	100.0	272-336																
062	THE CHARDON SHOPPING CENTER, INC.	.61	100.0	281-258		THE J.C. COMPANY			687-1375	6-25-82	> NOW PART OF 1A-1C 087									
063	" "	.61	100.0	" "		"			687-1375	6-25-82										
064	S. & E. HITTER	.5	100.0	257-469		Steven F. Hitter	0.5	100.0	580-1276	28 Oct. 1975	See MAP									
065	G. & H. BOHAR	.56	82.5	299-357		SEVER			842-253		R.J. & C.M. MASSIEN			890-395	12-30-91	SEE MAP				
066	L. & R. VESE	.36	100.0	430-796		J.L. & N.M. SMOCK	.36	100'	748-1111	11-21-85	N.M. SMOCK	.36	100'	964-236	12-3-93					
067	F. BALOG	.36	100.0	430-796																
068	CHRISTIAN SCIENCE SOCIETY	.36	100.0	332-102																
069	" " "	.36	100.0	" "																
070	E. & O. DANIELS		100.0			M. CARRAHER		100.0	565-21		R. Carraher & C. McClelland		100.0	667-718		C. & M. McCLELLAND TRUSTEES		100'	763-1016	951-1040
071	~~M. DANIELS~~	~~.27~~	~~75.0~~	~~266-336~~		" "	.27	75.0	~~565-21~~		" "	~~.27~~	~~75.0~~	~~667-718~~		~~C. & M. McCLELLAND TRUSTEES~~	0.27	75'	763-1016	951-1040
072	FRANCHISE REALTY 1411-023	0.217		582-1031																
(OUT OF 046 & 047) 073	G & C. Koerner	0.758	25'	597-830		SECURITY FED. SAV. & LN. ASSOC.	0.758	25'	743-8	8-19-85	D. & F. BELCHER	0.758	25'	747-812	11-1-85	R.T. & P.L. WOOD	.758	25'	925-74	
(OUT OF 005 & 006) 074	D.J. EARDLEY et. al.	0.832	161'	764-1169		FNB BUILDING CORP See MAP					FIRST COUNTY BANK	0.832	161'	876-11	6-21-91					
* 021	CONSOLIDATED INVEST. CORP.	0.50		775-697																
						* ROSALIE M. HENDERSON 1/8														
						MARVEN B. SCHAEFFLE 1/16														
✓ 007-1	A.D. WOLFCALE JR.	~~.37~~		806-519		MARION ARTZ 1/16														
✓ 009-1	" " "	~~.15~~		806-~~695~~		> 1311-012.013.014.019/1411.005.006.007.1	009.1	= 14.778Ac = 7620 ASSOC. 828-413														

14-11

7.49 Ac.

712-39

MAPLES ASSOCIATES LIMITED PARTNERSHIP 969-719

001

564

899.6'

A+H DOMBEY

002

368-16

554

580.0'

450.0'

546

303-179
745-514

003
E ½ - J ½
PULSIFER

1.33Ac

004

1.55Ac

785.76'

149.82'
150.0'

A. SCOTT + CL + A. SCOTT III RITCHIE TRUSTEES 916-837

7620 ASSOC. 1311-012-013-014-019 1411-005-006-007.1-009.1

14.778 Ac CON'T.

828+413

LOT 136

540

30'

161'

225'

255'

FIRST COUNTY BANK

074

OUT OF 005 & 006

876-11
800-1227
802-828

.832 Ac

40'

764-175 ACCESS EASEMENT

379'

007 .33Ac

008 CHARDON MOTEL, INC. 986-374 .97Ac

009 272-187 .16Ac

010 FINCH CLEANERS 242-451 .487Ac

011 0.64Ac.

012 #1 WATERSTREET, INC. 1025-826 0.975Ac.

WATERSTREET, INC. 1025-826 #2

149.20'

502-206 T. PRYATELY

013 2.02 AC

206-87 834-269

014 G.V. TRASK .44Ac.

015 Y.J. CONFORTE TRUSTEES 791-380 #1 0.72 Ac.

974-131-133

016 V.J. (TRUSTEES) CONFORTE #2 (791-380) 0.34Ac.

017 305-762 DYRCZ 1/2 1044-1 1/2 1044-2

TACO BELL CORP.

018 880-908 502

S.K. BUTLER TRUSTEE 910-1274 1066-790

019

M & J. INVESTMENT INC. 958-114

020

021

DONCOR INC

022 884-570

023

LOT 104

024

025

026

027 0.22 Ac 1017-355 PROKOWSKY 945-740 1/2 M.L. 1/2 M.L. 333

CHERRY AVE.

66' R/W

PLATS VOL 10 PG 29

99' R/W

362.81' WATER ST.

139.6' 312.82' 357.75' 100' 150.0' 60.0' 75' 80.0' 45.0' 75.0' 33.3' 125.0' 75' 100.0' LOT LINE 75' 50' 75' 75' 269.6' 170'

60' R/W

1089.47'

029 B. WIECH 212-368 2AC.

559

030 P.+C. RICHARDS 418-1062 4.34Ac

545

031 .66Ac

418-1060

605.6'

642.7'

032 779-338

895.71'

Road Shed 1088-901

033 M. STAFFORD FARNACH, III 779-338

276.74'

KAROB LTD 1080-903

034 .33Ac

310.24'

035 .59Ac 1.38Ac

329.04'

173.13'

8-19-96 AUTOZONE, INC 1016-514

036 .45Ac

360.65'

J. WALSH 861-1188

P.D. QUINN 958-253

037 1.17Ac

382.85'

038 .400 Ac 795-1274

039 D.P. KUHN 657-1136

040 0.20 Ac. 795-1273

041 .19Ac

042 351-626 F. DYRCZ 503 .79Ac.

175.0'

125.0'

100.0'

469.69

WAS 292-214

M. BOROS

NOW D.P. KUHN

F. DYRCZ

254.26'

50.09'

RITE AID OF OHIO, INC 1070-687

WATERSTREET, ~~INC.~~ 1031-1221

043 1Ac

352.99'

D+T ENTERPRISES 733-1161

044

189.20'

135.02'

702.9'

A.+G. ILERSICH 733-845

R.T.+P.L. WOOD

073 OUT OF 0461 047 925-74

229.93'

121.27'

115.35'

045 1.37Ac

641.3'

046 R.T.+P.L. WOOD 845-1034 1084-1971 .981Ac

561.81'

340.18'

212.43'

LOT 137

K.R.+J.M. KOVATS W.+N. JOHNSON 804-574 919-539 *

J.V.+B.E. ~~DAWLIKOWSKI~~ 750-1021

047 .758Ac

625.6'

1.68Ac

048

M. WARNER 1085-874 12-23-96

193.55'

050 1.83 Ac. 821-804

1715.68'

220.0'

842.5'

0.199 Ac.

429.0'

10.35'

266.68'

161.85'

289.9'

91.1'

T.B. WATKINS 821-804

307.8'

032

509.0'

508.8'

051 1.37 Ac.

612.2'

298.57'

163.83'

053 B.L. HALL 724-262 887-105 1.107 AC

298.52'

1511-013

1410-004-005-006-1411-028-1511-012

PARCEL A - VOL 23-47 MINOR SUB. PLAT 62.22 Ac.

7

WILLO TREE DEVELOPMENT, INC. 1040-496

308.5'

164.05'

144.4'

288.85'

052

049 W.A. HESS JR. 552-551 230.0' .37Ac

230.0'

70.0'

2.8Ac

P.D. 3/29/96 1045-611

064 240.53' 17

P.A.+L.C. GARDNER 299.47'

C.H. ROBERTSON L.M. MASSIEN 1038-829 890-395

065 ~~931-751~~ 1-11-96 .560Ac

353.93'

1511-041

1511-042 988-193

1511-043

1511-044

1511-045 0.459 Ac.

1511-046

1511-047

1511-048

1511-049

1412-109

S. TKACZ

M.D.+K.P. PERKO 963-789

066 964-236 N.M. SMOCK

067

068

069

070 951-1040 .63Ac

100' 16 100' 15 100' 14 100' 13 100' 12 11 100'

100' 19 100' 20 100' 21 100' 22 100.0' 23 100' 24 100' 25 175'

200.0'

6-28-96 ~~J.D. GREENLEE~~ 1046-1137 L. TAYLOR 1057-162

056

057 C.+H. BOROS 835-297 .438Ac. 258.93

058

059

060

061

200.28' 1 100.02' 5 100.02' 6

133.63' 2 117.77' 4 112.77' 100' 100'

187.9'

LOT 106

233.4'

62 63

DANIELS DRIVE 60' R/W

VOL. 5 PG. 15

WILSON MILLS ROAD 66' R/W

410.0'

459.38'

99.38'

86.14'

1182.84.19'

149.38'

132.11'

125'

120.0'

100.0'

108.3'

100'

87.5'

247.65'

40'

LOT LINE

P. WEST 818-926

054 .67

1412-096

LOT 105

055

1412-097

334.0'

CHARDON PLAZA INV 7.51Ac

137.75'

252.45'

205.0'

180.88'

PARCEL NO.	TRANSFERD TO	AC.	FT. FRT.	VOL. PAGE	DATE	TRANSFERD TO	AC.	FT. FRT.	VOL. PAGE	DATE	TRANSFERD TO	AC.	FT. FRT.	VOL. PAGE	DATE	TRANSFERD TO	AC.	FT. FRT.	VOL. PAGE	DATE
1412-001	K.W. & G.A. SHIFFLER	.20		679-978	10-30-81	L. & C. MANN See Map														
002	W. RIMES	.12	50.0'	637-368		J.E. & L.J. RIMES	0.12	50'	711-426	2-21-84	J. RIMES			1068-442	9-6-96	SEE MAP				
003	M. & M. ERHARDT	.12	43.0'	242-435		M. ERHARDT	0.12	43.0'	714-830	5-2-84	N.W. NEWTON & C.A. SPECK	.12 Ac	43.0	718-265	7/6/84	E.J. DEELY	.12Ac	43.0	987-49	7-1-94
004	J. & L. INEMAN	.15	50.0'	597-858		L. Inman & B. Haueter			708-496	12/7/83	R & L STIVERSON				798-160					
005	N. NEWTON	.11	62.0'	609-1047		P.A. PEDEN	.11	62'	957-81	10-12-93										
006	S. & K. CARMIGIAND	.14	73.0'	583-1249		F.J. & D.L. MOZINA	.14	73'	743-682	8-27-85	B. ASHBORN SEE MAP									
007	CHARDON OIL	1.70	210.0'	377-431	SPLIT 208	LOT SPLIT 1412-205 0.167Ac	1.533		377-431											
008	INTER CO. MANG'T CORP.	0.42		591-182		MARCELLETTI & ASSOCIATES	0.42		712-1351	4-4-84	R. COOKE, III	.42		890-279	12-30-91					
009	R. STOWE	.19	69.0'	542-667		C. STOWE, JR.	.19	69'	929-681	1-26-92										
010	R. ISHEE	.20	69.0'	374-92																
011	T. & A. EISLER	.164	60.2'	629-1086	9-14-78	T. & A. EISLER	.164	60.2	732-159	1985	See Map									
012	C. & T. EISLER	.24	51.8'	593-435																
013	INTER CO. MAN'T CORP.	.23	50.0'	591-182		MARCELLETTI & ASSOCIATES	0.23	50.0'	712-1351	4-4-84	R. COOKE, III	.23	50'	890-279	12-30-91	T. EISLER			908-644	7-1-92
014	C. EISLER	.25		603-185		See Map														
015	INTER CO. MAN'T CORP.	.19	100.0'	591-182		MARCELLETTI & ASSOCIATES	0.19	100.0'	712-1351	4-4-84	R. COOKE, III	.19	100'	890-279	12-30-91					
016	" " " "	.14		" "		" "	0.14		" "	"	" "	.14		" "	"					
017	ATLANTIC RICHFIELD CO.	.33	175'	637-1131	5-2-79	CHARLES EISLER	0.33	175'	695-791	3-17-83	R. & O. COOKE	.033	175'	803-	4-12-88	D. COOKE			880-47	8-14-91
018	" " "	.14	50'	" "	"	" "	0.14	50'	" "	" "	" "	.14	50'	1293	"					
019	J. & M. IAMS 0.19	.25	71.0'	542-1074		R & B GOLOB	.19		748-860		TA. STAIGL & C.J. INSPRUCKER	.19	71'	808-191	5-2-88					
020	K. & B. DIXON .32 .09	.27	71.0'	551-1180		B. DIXON	0.27	71.0'	758-807											
021	F. & P. PRICE 2 PAR. 0.10 .05 .24	.51		519-27																
022	J. & S. MOLZON	.25		508-1039																
023	B.J. LADOW	.24		593-876		R. & S. POWELL See Map														
024	H. & C. BRADSHAW	.50		479-637		C.L. BRADSHAW	.50		816-460	8-29-88										
025	WILLIAM G. FERRIS	.50		623-996		K. & L. Ferris			701-872											
026	J. & T. HAASE	.39	74.25'	601-943		D. & N. Best			698-894											
027	T. & L. LOAR	.38		523-192		T.N. Loar			703-957											
028	R & L. BENNET	0.33		609-102		M. & K. STONE SEE MAP														
029	B. & J. CAMPBELL	.35		508-342		BR II & J.A. CAMPBELL	.35		731-55	3-13-85										
030	C.L. SOUTHERN	.16	40.0'	574-521		B.E. & S.J. BENNETT	.16	40.0'	684-748	4-27-82	M. ROBY	.16	40'	823-67	12-20-88					
031	M.L. McANANEY	.20	48.0'	546-263		M. & G. McANANEY	.20	43.0'	803-773	2-8-88	M.L. McANANEY	.20	48.'	882-971	9-18-91	G & T.J. McANANEY	.20	48'	1044-585	3-18-96 SEE MAP
032	K. & B. PILARCZYK 0.42	.34	78.0'	542-1299		K.H. & B.J. PILARCZYK			734-799	4-2-85										
033	K. MILLER 0.25	.28	66.0'	508-36																
034	S. & L. CARR 0.25	.28	66.0'	257-340		L. CARR 625-939	.28	66'	823-67	12-21-88										
035	P. ELDRIDGE = .24	.24	66.0'	308-203		J.R. & P. ELDREDGE	.24	66'	732-7	3-25-85										
036	H. VANGORDER	.28	66.0'	484-440		C.J. Titgemeier			698-1083		Geauga County Bd. of Comm.			751-263	1-2-86					
037	J.M. HINK	.3		674-536	5-22-81	JC & E.J. DEELY & A.B. MILLER			1028-300	9-21-95	SEE MAP									
038	M.E. MOSS	.25		460-284		E.J. DEELY	.25		1038-1269	1-22-96										
039	C. JOHNSTON	.15	60.0'	326-621		G.P. & P.A. TRINETTI	0.15	60.0'	753-273	2-18-86										
040	" "	.10		" "		" " "	0.10		753-273	2-18-86										
041	G. & P. TRINETTI	.37	65'	673-275	4-20-81															
042	W.C. BEST	.15	46.0'	633-1232		A.J. & G.A. ILERSICH	.15	45.0	719-1029	10/11/84	A. & G. ILERSICH	.15	45	733-845	1985	R.L. & M.M. WHITE	0.15		761-497	
043	R. & L. MINER	.31	66.0'	556-1202		R. & V. Fitts			702-518		SUSAN KLARR			798-393	357					
044	T.J. & N.A. BUTLER 0.34	.41		582-878																
045	H. & C. R. CLAPSTON	.59		585-120		JAMES M. HINK														
046	W. & M. MELKERSON	.41	90.75'	399-653		W. & M. MELKERSON			733-696	1985										
047	A. & D. SKIDMORE	.21	45.38'	653-27	653-27	See Map	.25	45.38'	885-1058	10-29-91										
048	V. & S. NELSON	.25	45.38'	505-633		S. NELSON					DECLARK & M.R ISHEE			900-1125	4-22-92					
049	R. & M. ELLIOTT	0.27	70.0'	603-693		M. & C. SCANLON			667-905	10-1-80	M. & C. SCANLON	.14.15		735-101	7-3-85					
050	D. & M. GRIFFITH	.21	61.64'	601-1164		R.C. BENZ			1061-457	7-26-96	SEE MAP									
051	D. & S. RUMINSKI	.38		665-789	6-19-80	WA. & S.J. GREEN	.38		735-1356	4-19-85										
052	F. GRAU	.46	104.2'	300-316		F. Grau			703-668		FLORENCE GRAU	.46		726-338	11-27-84	SEE MAP				
053	R.M. BRINDO D.25	.17		520-780		L. STAFFORD	.17		1015-1017	5-22-95	SEE MAP									
054	F.M. PHIPPS D.25	.17	45.0'	491-259		R.M. & D.M. BUKOVEC	.17		1015-1103	5-22-95	SEE MAP									
055	M. & C. BRAZIS	.19	42.0'	615-827		C.A. BRAZIS	0.19	42.0'	714-218	4-24-84	L LANG	.19	42'	927-1106	1-5-93	D.G. TIZZANO	.19		1045-993	3-29-96
056	T. & D.D. SABULA	0.25		580-1260		M.A. NEELY	0.25		713-1023	4-18-84	S. McINTOSH SEE MAP									
057	D.E. & H.M. WILSON	0.44	90.75'	585-573																
058	C. & S. CHADWICK	.23		663-1128		R. & J. Hurwitz			704-332		A., J. & M. RITONDARO SEE MAP									
059	R.K. EMMONS & E.A. SARGENT	.25		672-66																
060	D. & E. HEINZ	.28	66.0'	591-737																
061	M. & D. WILLMAN	.50	115.5'	625-1201		M. WILLMAN	.50		1002-1005	12-8-94										
062	R. & J. BENZ	.50	66.0'	657-736		J.A. Benz	.50	66.0'	1005-975	1-17-95	SEE MAP									
063	G. & T. SHEFCHUK	.53	115.5'	661-1174		G. SHEFCHUK	.53	115.5'	933-513	3-22-93										
064	S. RODECKER	.21	42.0'	576-988		R. & B. La Dow			709-1321											
065	G.A. SHIFFLER 0.05	.13	52.9'	396-362		P.M. & T.M. CURBY	.006 .006 .013	52.9	745-818	1985										
066	P. & C. RICHARDS	.07	45.0'	427-314		T.D. & M.K. MOUYOS	0.07	45.0'	776-127	12-31-86	M.K. MOUYOS	.07	45.0'	1017-20	10-24-96					
067	NANCY M. O'REILLY	.20	89.42	599-949																
068	BANK OHIO	.26	93.83'	667-1220	10-1-80	NOLAN PROPERTIES, partnership	.26	93.83'	697-879	4-28-83										
069	NOLAN PROPERTIES	.3		647-335																
070	M. & V. BARTHOLOMEW	.15	42.0'	576-850																
071	G. & D. FOWLER	.18		552-708		G.V. FOWLER	.15	42.'	954-600	9-22-93										
072	B. & B. HUSTON	.50	80.0'	389-404		A. & G. ILERSICH	0.5	80.0	587-443		R.L. WHITE	.5 Ac.		881-498	8-30-91					
073	P.F. NOLAN, INC.	.68	99.0'	254-17																
074	D.E. BOND	.08		679-658	10-23-81	D.E. & B.J. BOND			685-1093	6-2-82										
075	THE ALVORD AGENCY, INC.		17.0'	678-642 645		J.J. & J.M. ALVORD		17.0'	987-1225	7-1-94										
076	GEAUGA CO. NAT'L. BANK.		34.0'	512-622		C.J. TITGEMEIER				681-595	Geauga County Bd. of Comm.			751-263	1-2-86					
077	P. & L. POPE		22.0'	478-229		T. & B. Struna				705-355	T. & B. STRUNA			735-265	4/3/85	S.G.R. Co.			801-594	
078	A. SOJKA		35.0'	496-318 328																
19 079	J.P. BOSTWICK		20.5'	418-162		QC L.R. BOSTWICK			750-1230	12-30-85	J.P. BOSTWICK			751-92	12-31-85	THE MAIN & COURT COMPANY			751-94	12-31-85 751-612 QCD 1-10-86
18 080	" "		22.5'	" "		QC "			750-1230	"	J.P.			"	"	"			751-94	"
17 081	" "		15.0'	" "		QC. L.R. BOSTWICK			750-1230	"	J.P.			"	"	"			751-94	"

PARCEL NO.	TRANSFERD TO	AC.	FT. FRT.	VOL. PAGE	DATE	TRANSFERD TO	AC.	FT. FRT.	VOL. PAGE	DATE	TRANSFERD TO	AC.	FT. FRT.	VOL. PAGE	DATE	TRANSFERD TO	AC.	FT. FRT.	VOL. PAGE	DATE
16 1412-082	BANC OHIO		21'	667-1221	10-1-80	D.J. HENDLEY, Jr.		21'	772-1049 TOHB	11-19-86	D.J. HENDLEY, Jr.			775-180						
15 083	H.&B. VANGORDER		17'	519-517		C.W.+D.C. KNOWLTON		17'	695-435 7	3-15-93	C.W.&D.C. KNOWLTON			730-1172	3-11-85	JGT ENTERPRISES, INC		17'	1013-84	4-24-95
14 084	H.E. STUDER		19'	531-1273		H.E.+L.C. STUDER		19'	721-1163	10/10/84										
R.L. WHITE 13 2ND+3RD 101-460 FLOOR CHARDON LO 10 30 1975 12 2ND FLOOR 101-450 085	A.E. SAIKALY & M.A. PICONE		19'	615-246		CHARDON OFFICE SERVICES			695-1166	3-25-83	P+J. MCCASKEY 1st flr. + BASEMENT			817-640						
086	N.B. CHAPMAN		19'	225-257		N.N. CHAPMAN		19'	89A-90		R.J.&K.C. MAJKA		19'	885-1320	10-31-91					
11 087	D&M. CORRIGAN		22'	609-831		Tore, Inc., Ohio Corp.			705-452		D.&L. LAZZANO 41			730-1068	3-11-85	> R.&J. GERLICA			862-469	11-8-90
10 088	" "		19'	" "		Tore, Inc., Ohio Corp.			705-452		D.&L. LAZZANO			730-1068	3-11-85	> " " "			" "	" "
8-9 089	R.&S. LEHMAN		36'	589-1063		J.A. DIVELY			988-97	7-15-94	M.&J. CULLITON			988-99	7-15-94					
3RD D. KILEEN 802-397 7 090	C.L. RICKARD		21'	225-372		C.L. RICKARD, TRUSTEE			1032-618	11-1-95						D. KILEEN, TRUSTEE			945-	7-1-93
6 091	R.&A. HOLT		23'	607-614		R&A HOLT			734-879	4-2-85	E.&E. ARRIGONI	2nd+3rd F/R		823-875	1-3-89	" " 3RD FLOOR			1199	7-1-93
5 092	R.&A. HOLT		22'	617-760	7-17-78	R&A. HOLT			734-877	4-2-85										
4 093	D. ISHEE		22'	550-1225																
3 094	M. WEARSH		22'	247-29		B.R. WEARSCH				11-4-85	109 PARTNERSHIP			862-982	11-15-90					
142 095	B.C. HOFFMAN		30.9'	266/481		B.J. HANNA			687-773	7-682	W.T.&B.J. HANNA		30.9'	735-139	4-3-85					
096	THE C.J. COMPANY 1.802 0.35	2.152		531-742																
097	THE CHARDON SHOPPING CTR. 3.92	7.0		281-258		J.C. COMPANY			687-1375	6-25-82	CHARDON PLAZA INC	7.51		821-836	11-23-88					
098	L.R. BOSTWICK	.28		281-251		C.J. COMPANY	.28		775-1046	12-29-86	NOW PART OF 097									
099	SECURITY FEDERAL	.14		285-73																
100	THE CHARDON SHOPPING CTR.	.23		443-742		J.C. COMPANY	.23		687-1375	6-25-82	NOW PART OF 097									
101	A.&B. HAUETER	1.5		270-125		A.&B. Hauetter S.S.	1.5		708-500	12-7-83	T.A.&A.C. HAUETER	1.54		753-232	2-17-86					
102	GEAUGA FIVE-O-INC.	.30	84'	619-455	2-27-78	S.T.&L.M. REARICK	0.30	84	766-687		J.K.&C.A. HONG			897-1275	3-26-92					
103	H.&E. CLARY	.24	62.5'	542-358																
104	W.W. OPPER	.20	50'	677-206	8-11-81	See Map														
105	H.&B. CLARY LOT SPLIT 209 1.40 1.25	.723		551-1038																
106	THE CHARDON SHOPPING CTR.	.76	136.81'	281-258		C.J. COMPANY	-	136.81'	687-1375	6-25-82	NOW PART OF 097									
~~107~~	~~" " " "~~	~~.09~~	~~25.0'~~	~~490-335~~		~~C.J. Company~~	~~.089~~	~~25'~~	~~713-556~~											
108	" " " "	.50		278-522		C.J. Company	.50		713-556											
109	T. PRATELY 0.08 0.14 0.60	.82	175'	502-209																
110	THE C.J. COMPANY 0.98 0.56	1.54		531-742																
111	H. HOFFMAN 1.00 1.01	2.76		609-1246		FRANCES K. HOFFMAN V/a			747-802	305-185										
112	GEAUGA AERIE #2261 F.O.E.	3.95	97.45'	451-285																
113	VILLAGE OF CHARDON	.55		392-311																
114	" "	.35		109-155																
115	R. SINARSKI	.15	32.5'	593-103		C+B. MUELLET	.15	32.5'	809-1165	5-26-88										
116	C.&E. BROWN	1.06	72.45'	454-532		SS			715-499	17 MAY 1984	E.M. BROWN	1.06	72.45'	891-1256	1-27-92	SEE MAP				
117	G.&J. BARTHOLOMEW 0.42	.62		677-1211		RON. L.&JAN. A. NYEGARO			728-1160	24 JAN. 85										
118	J.&M. RITONDARO 0.75	.65		553-1058		C. KOSCHKI			758-697											
119	W.G. GROSS 2 PAR. 1.12	.45		520-552																
120	H.J. MILLER 0.37	.40		454-821		GEAUGA AERIE NO. 2261	.40		669-256											
121	" " 0.30	.26		454-821		" " "	.26		" "											
122	G.C. FARM BUREAU COOP. 2 PAR	.11		260-515																
123	L.M. JOINER	.32		377-236		D.G.+R.A. BOGDEN	.32		696-939	4-20-83	R.A. BOGDEN	.32		1022-688	7-27-95	SEE MAP				
124	G.C. FARM BUREAU COOP. 3 PAR.	2.48		260-515																
125	K.&K. TRENT	.38	108.5'	430-918		J.A.&S.T. IHLENFIELD	.38	108.5	902-595	5-6-92										
126	M.&B. LUTHER 0.27	.02		388-497		R&T.J. PAPALEO			1054-814	6-10-96										
127	" "	.27	65.0'	" "																
128	M.E.&M.M. CARRABINE	0.24	58'	580-328		T.P.&M.K. CHAPPELL	.24	58'	804-681	3-1-88										
129	L. GRAY	.23	57'	206-27		H.&L. GRAY			731-910	3-21-85										
130	" "	.20	50'	239-612		H.&L. GRAY			731-910	3-21-85										
131	G.H.&B.L. HETZEL	.37		677-237	8-12-81	R.L. VONDRASEK	0.37		755-1267	4-10-86	T.L. BRYANT & D. GUMP	.37		807-1266	4-29-88					
132	T.&J. TERIVILLIGER 0.02 0.20	.24	64.9'	460-717		T.&J. TERWILLIGER			733-972	1985										
133	J.&M. RITONDARO	.24	64.95'	553-1058		C. KOSCHKI	0.24	64.95	758-697											
134	W.G. GROSS 2 PAR. 1.12	.22	60.0'	520-552																
135	G. ALDERMAN	.22	61.0'	266-350		W.L. BITNER			695-1044	3-24-83	W.A. BITNER	.22	61'	747-632	10-30-85					
136	E.&J. WENZEL	.22	60'	254-373		E.S.&J.D. WENZEL	.22A	60'	734-1169	4-3-85	D.H.&J.A. WENZEL	.22	60'	872-804	5-10-91					
137	H.J. MILLER	0.20	55'	454-821		M.&B. Masterino			706-360		M.A. MASTERINO	.20	55'	812-340		J.C.&S.L. GEIL	.20	55'	867-578	
138	L.M. JOINER 0.60	0.32	88'	377-236		D.G.+R.A. BOGDEN		88'	696-939	4-20-83	R.A. BOGDEN		88'	1022-688	7-27-95	SEE MAP				
139	C.&D. WEDGE S.S. 692-241	.40	83.2'	496-206		D.J. WEDGE	.40	83.2'	1002-130	12-1-94	SEE MAP									
140	J.&J. PARR 2 PAR. 0.14+0.18	.18	82.0'	470-112		C.R., P.M., J.L. McCASKEY See Map					P.M.&J.L. McCASKEY			868-385	3-13-91					
141	M.&R. MORLOCKE	.22	54.29'	574-955		R.A. MORLOCKE	.22	54.29'	748-1244	11-22-85										
142	J.&J. PARR 2 PAR. 0.14+0.18	.18		470-112		D.M.&JJ McCASKEY			880-264	8-15-91	P.&J.L. McCASKEY			898-171	3-27-92					
143	C. FARINACCI	.10	45'	200-200		V.P.&C.N. COCCO			748-37	11-8-85	V.P. Cocco	.08 .02 =.10	2 PARCELS	910-674	7-24-92	J.M. GLASSER			972-955	2-24-94
144	A.W. WENDT	.15	50'	203-358		C.A. KOSCHKI see Map														
145	B. GDOVICHIN	.15	80'	678-971																
146	H.&M. STOLTZ	.15	50'	551-1085		H.&M. STOLTZ			694-162	2-8-83										
147	D.&S. COLEY	.17	55.0'	603-235		DAVIS & SWENDERS (115 ADDRESS)			1009-784		C.T.&M.S. HAAKER	.17		1076-667	10-22-96	SEE MAP				
148	D. ERNST	.33	68.5'	399-777																
149	GEAUGA CO. MENTAL HLTH CLINIC	.27	88.0'	667-1187																
150	I. HAUTER 0.33	.27	88'	217-505																
151	G. ALDERMAN 0.33	.27	88'	266-350		W.L. BITNER			695-1044	3-24-83	W.A. BITNER			747-632	10-30-85					
152	E. VAUGHN 0.50	.27	88'	200-147		W.M. VAUGHN			745-421	1985	R.+M. WHITE			845-631	8-15-88					
153	W.&B. SIMPSON	.27	88'	587-594		M.&R. HAAS	.27	88'	811-1209	6-23-88	P.K. INGRAM	.27	88'	912-931	8-18-92					
154	C.&J. EGING	.21	70'	667-812	10-1-80	W.J. PETERSEN SEE MAP														
155	R.&M. GADELEY	.15	50'	589-1157		W.M.&M.E. SERAZIN	0.15	50'	770-605		M.E. SERAZIN	0.15	50'	954-253	9-20-93					
156	ARTHUR P., SR.+J.D. SEMLOW	0.12		586-964																
157	T.&L. STERLEKER	.40		607-684		M.D.&M.L. FLAGG	.52A		893-1118	2-18-92										
158	D.W. MOHR #158-A ~~0.39~~ 0.24	~~.39~~ .24		677-590		K.&M. JOHNSON			772-1201	11-21-86	SEE MAP									
159	S. HALE	.14	80'	643-1098		M.S.&N.G. HALE	.14	80'	926-526	12-21-92										
160	J. STONE 0.11	.14	80'	242-3		C.T. SMITH			746-885	9-30-85										
161	" "	.07		469-788		C.T. SMITH			746-885	9-30-85										
A-092	R.&A. HOLT			617-762		R.&A. HOLT			734-877											

PARCEL NO.	TRANSFERD TO	AC.	FT. FRT.	VOL. PAGE	DATE	TRANSFERD TO	AC.	FT. FRT.	VOL. PAGE	DATE	TRANSFERD TO	AC.	FT. FRT.	VOL. PAGE	DATE	TRANSFERD TO	AC.	FT. FRT.	VOL. PAGE	DATE
1412-162	J. & A. FREEZE	.21	65.0	495-919		E.T. & M.B. BOYTAR	.21	65.0	603-1025		E.T. & M.B. BOYTAR			732-688	3-28-85	M.B. BOYTAR, TRUSTEE	.21	65.0'	1005-1126	1-18-95
163	" " 0.13	.15	45.0	" "		" " "	.15	45.0	" "		" " "			732-688	3-28-85	" "	.15	45.0'	1005-1126	"
164	R. WHITRIGHT	.07	20.0	464-549		P.E. Whitright	0.07	20.0	587-736	4-22-76	E. of E. P. & M. Whitright	0.07	20.0'	589-149						
165	" "	.28	65.0	" "		" "	0.28	65.0	" "	"	E. & E. " "	0.28	65.0'	589-149						
166	E. MELLINGER	.22	65.0	389-421		R. & L. Ratcliffe	0.22	65.0	589-353	6-76	SEE MAP									
167	A. & N. TRASK 0.21	.20	60.0	477-858		D & S. Fowler	.20	40.0	653-398	8-27	S. Fowler			667-1230	10-1-80	A. & J. HEDGE SEE MAP				
168	J. & M. RITONDARO	.02		410-83		D & L HALLORAN			625-580	7-21-78	D.M. & L.G. HALLORAN			734-766	4-2-85					
169	" "	.23	65.0	" "		"			"	"	" "			734-766	4-2-85					
170	R. & E. RARICK	.21	65.0	469-192		S-S			580-819	'75										
171	D. & V. BONNER	.22	65.0	552-492		R & L Giszczinski			623-367		R'M ELLIOTT			667-1141	10-1-80	R & M. Ryan			701-328	
172	R. & E. RARICK	.22	65.0	206-623		SS			580-819	'75										
173	L. & N. LAUX 0.22	.17	50.0	453-541		C.A. + B.R. WEARSCH	.17	50.0'	682-954	2-17-82	L.M. + N.L. LAUX	.17	50.0	682-956	2-17-82	M.T. KIMBOROWICZ SEE MAP				
174	C. NOBLE	.16	54.5	516-885		J. RUSAW 0.20	.16	54.5	542-1136		G.E. & E.A. Young	.16	54.5	643-586		See map				
175	T. G. FENTON 0.20	.17	53.75	311-130		R.F. BENEDEJCIC	0.17		770-597		J. GRAHAM	.17	53.75'	816-819	8-31-88	SEE MAP				
176	W. & T. WRIGHT	.14	47	508-938		WM. & MARY RAYER	0.14	47	580-90	'75	S. & V. COATES			647-471						
177	R. J. THRASHER	.25	71.92	224-221		H. CLARY	.25	71.9	565-1058		B.L. Kichler	.25	71.92	724-989	11/19/84					
178	C. O. MIHN 0.11 0.02	.12	75.0	532-461		J. SPEAR 0.11 0.02	.12	75.0	568-1032	9-17-74	P.M. + C.A.M. BYRNES "	.11+.02		717-691	6/25/84					
179	CARROW REALTY CO.	.25	53.0	428-380		LAKE GEAUGA PRINTING			667-422	10-23-80	TR: COUNTY NEWSPAPERS INC.			726-754	12/5/84	} see map				
180	" " "	.12	26.5	" "							" "			" "	" "	" "				
181	G. & B. NELLS	.12	26.5	512-514		T. & K. PRENGAMAN	.12	26.5	719-214	7-24-84	J.M. KUHN ET. AL.	.12	26.5'	812-752	7-1-88					
182	CARROW REALTY CO. 0.75	.68	133'	502-653		LAKE GEAUGA PRINTING			667-423	10-23-80	TRI COUNTY NEWSPAPERS INC			726-754	12/5/84	} see map				
183	" " " 0.50	.42	85.0	417-581		"			" "	"	" "			" "	" "	" "				
184	" " "	.14		426-463		"			" "	"	" "			" "	" "	" "				
185	W.C. BURNS 0.33	.22	58.0	551-442		3000 Company			698-391	5/20/83										
186	" " 0.15	.20	51.0	520-983		W & C. Burns			706-953		BIL-DENE ENTERPRISES INC.	.20	51'	802-973	1-6-88					
187	L. & C. MILLER 0.17	.19	47.0	427-1028		J. ZNIDARSIC (TRUSTEE)	0.19	47'	770-1293	10-24-86	J. ZNIDARSIC (TRUSTEE) SEE MAP					VILLAGE OF CHARDON			1086-1179	12-31-96
188	G. & B. NELLS	.24	53.0	512-514		T. & K. PRENGAMAN	.24	53.0'	719-214	7-24-84	J.M. KUHN ET. AL.	.24	53.0'	812-752	7-1-88					
189	" "	.24	53.0	" "		" " "	.24	53.0'	" "	"	" " "	.24	"	"	"					
190	E. BELL	.24	53.0	425-117		R & S BELL				657-124										
191	H. M. HAZEN	.23	50.9	460-745		E.J. MILLER	.23	50.9'	682-544	2-5-82										
192	H. & M. OHANESSIAN	.26	66.0	463-337		H & M Ohanessian			617-1083	2/17/78										
193	A. & W. HOLMES	.29	75.0	484-217		WILMA HOLMES	0.29	75.0	587-290		J.P. NOKES	.29	75.0	1018-94	6-15-95	SEE MAP				
194	F. & M. MILLER	.25	64.0	531-503		S. & J. TIMMONS	.25	64.0	596-335											
195	B.L. FLEET	.28	62.0	351-605		G. Watson			710-1091											
196	W. H. PARSONS	.52	116.98	516-20		E. BABCOCK	.55	116.98	663-1229		D.W. JEVNIKAR	.55	116.98	1038-410	1-12-96					
197	J. & M. AUMICK	.22	56.5	491-158		M. AUMICK	.22	52.5	813-837											
198	E. DEMPSEY 0.14 0.14	.26	88.7	392-492		B.A. BAIRD			752-774											
199	J.P. PENROD 0.25	.18	63.6	516-994		R.A. & M.A. BAKER			1039-510	1-26-96	SEE MAP									
200	R.J. TAKACS 0.25	.17	60.0	552-856																
201	G. & O. McELWAIN 0.16	.13	45.0	239-409		O.I. McELWAIN	0.13	45.0'	578-903		T & L Dawterman	0.13	45.0'	667-945		P. & D. HACKETT SEE MAP				
202	A. & D. GROSSMAN 0.10	.11		484-35																
203	R. STONE 0.10	.07	44.0	459-136		JANET A. STONE	0.07	44.0'	585-940		W.C. & K. BUEHNER	.07	44.'	813-1288						
204	A.L. KING	.07	65.0	316-498		W.E. & A.L. KING	.07	65	733-964		See Map									
205	FRANCHISE REALTY 1412-007	0.167	27.0'	582-1031																
206	GEAUGA FIVE-O- INC.			619-155	2-27-78	S.T. & L.M. REARICK			766-687											
207	L. & D. Carlson	0.03		336-524	7-21-58	R. & A. Holt	0.03		617-760	12-16-77										
208	McDONALD'S CORPORATION "HIGH" .238	.238		678-1216																
209	GEALIGA AERIE #2261 F.O.E. SPLIT 1.05	1.927		679-376	10-20-81															

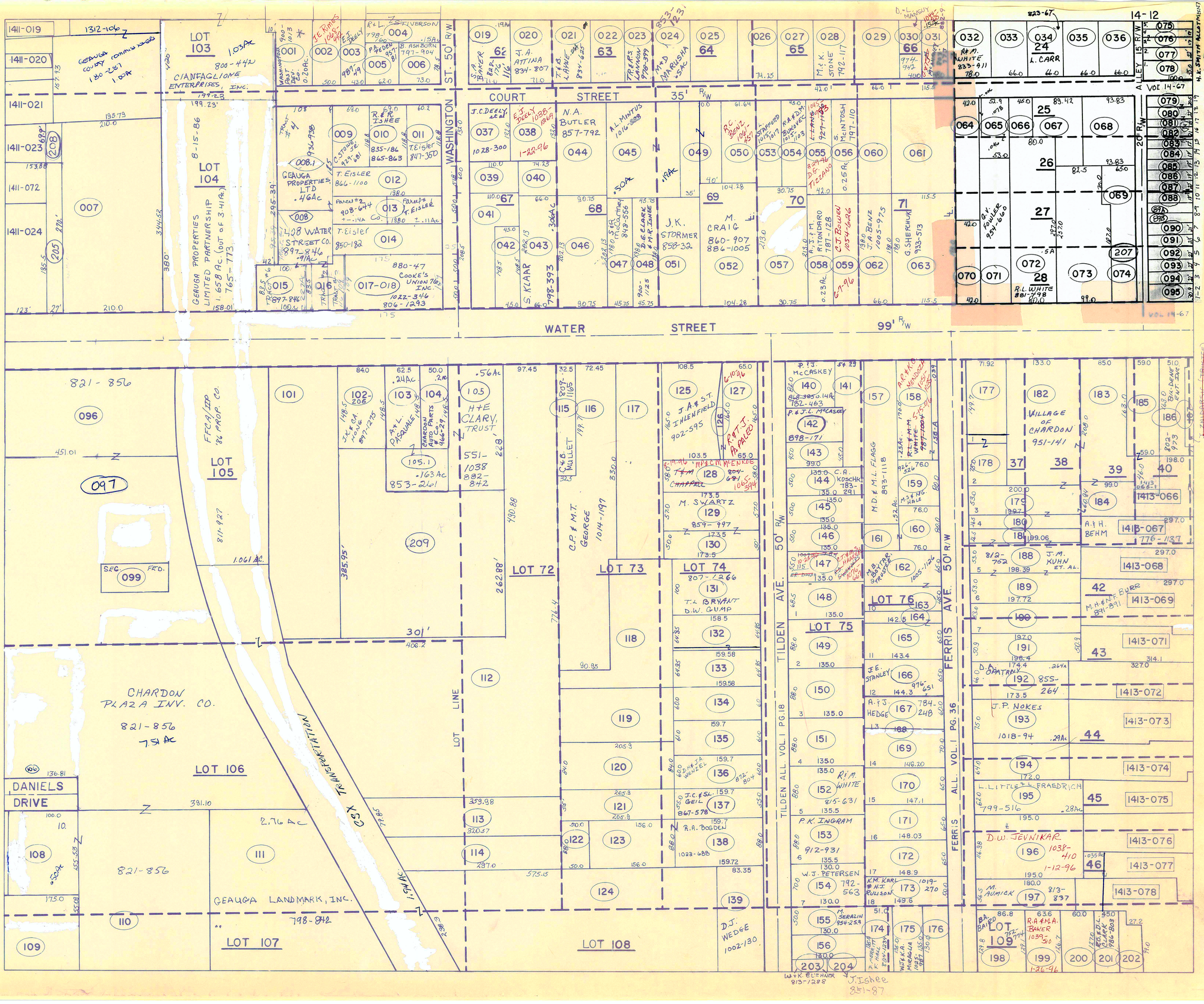

14-12
COURT STREET 35' R/W
WASHINGTON ST. 50' R/W
WATER STREET 99' R/W
TILDEN AVE. 50' R/W
FERRIS AVE. 50' R/W
ALLEY 15' R/W
20' R/W
LOT 103
LOT 104
LOT 105
LOT 106
LOT 107
LOT 108
LOT 109
LOT 72
LOT 73
LOT 74
LOT 75
LOT 76
CHARDON PLAZA INV. CO.
821-856
7.51 Ac
DANIELS DRIVE
GEAUGA LANDMARK, INC.
798-842
CSX TRANSPORTATION
LOT LINE
CIANFAGLIONE ENTERPRISES, INC.
GEAUGA PROPERTIES LIMITED PARTNERSHIP
GEAUGA PROPERTIES LTD
408 WATER STREET CO.
COOKE'S UNION 76 INC.
H+E CLARY TRUST
C.P. & M.T. GEORGE
J.A. & S.T. INHENFIELD
M. SWARTZ
T.L. BRYANT
D.W. GUMP
J.C. & SL. GEIL
R.A. BOGDEN
D.J. WEDGE
P.K. INGRAM
W.J. PETERSEN
M. SERAZIN
J.K. STORMER
M. CRAIG
N.A. BUTLER
S. KLAAR
J.C. DEELY
T. EISLER
R.&R. ISHEE
J.A. ATTINA
M.&D. MARUSHA
M.&K. STONE
R.&M. WHITE
L. CARR
G.V. FOWLER
R.L. WHITE
J.A. BENZ
G. SHEFCHUK
M.&K. BUTLER
R.&M. WHITE
P.&J.L. McCASKEY
C.A. KOSCHKI
M.D. & M.L. FLAGG
M.B. BOYTAR TRUSTEE
J.E. STANLEY
A.&J. HEDGE
K.M. KARL & H.J. RULISON
M. SERAZIN
W.&K. BUEHNER
J. Ishee
VILLAGE OF CHARDON
951-141
A.&H. BEHM
J.M. KUHN ET. AL.
M.H.&N.F. BURR
D.A. OPATRNY
J.P. NOKES
L. LITTLE & L. FRAEDRICH
D.W. JEVNIKAR
M. AUMICK
R.A.&M.A. BAKER

PARCEL NO.	TRANSFERD TO	AC.	FT. FRT.	VOL. PAGE	DATE	TRANSFERD TO	AC.	FT. FRT.	VOL. PAGE	DATE	TRANSFERD TO	AC.	FT. FRT.	VOL. PAGE	DATE	TRANSFERD TO	AC.	FT. FRT.	VOL. PAGE	DATE
1413-159	J.W.+D.J. FRANCEY	.28	65.0'	538-186																
160	W.+R. CALLAGHAN	.22	65.0'	538-646		W.J.& R.E. CALLAGHAN	0.22	65.0'	734-830	4-2-85										
161	C.+B. KUSHLAN	.22	65.0'	538-270		C Kushlan			849-27	4-4-90	B&AS Gartin			849-29	4-4-90	SEE MAP				
162	C.+V. SPENCER	.22	65.0'	538-238		C.+V. SPENCER			733-1253	1985										
163	B.+P. KLEMAREK	.22	65.0'	538-271																
164	R.A. +J.E. KNIGHT	.22	65.0'	667-264		R.A. KNIGHT	.22	65.0'	935-1242	4-15-93										
165	G.+B. WILEY	.21	60.0'	617-1146																
166	J.L. TINNEL	.21	60.0'	621-1092		B.+L. VASKO	.21	60'	731-1193	3-21-85	L.M. VASKO SEE MAP					K.C.& K. SEUFER, JR. SEE MAP	0.21	60'	872-56	5-3-91
167	R.G. COOKE III	.21	60.0'	679-382	10-20-81															
168	D.+C. MAYER	.21	60.0'	603-995		D.E. MAYER	0.21	60'	768-983	9-25-86	SEE MAP									
169	T.C.+J.E. HUMMEL	.013		680-1307																
*066-1	3000 COMPANY	0.075		698-391	5-20-83															
1414-001	L.R. HILLEN	1.17		665-534																
002	L.R. HILLEN	.45	50.0'	665-534																
003	J.+A. HENRY	1.25	101.64'	223-335		J.L.& A. HENRY			686-585	6-21-82										
004	D. FELICI	.49	77.33'	513-1038		A.& D. Felici			711-1194											
005	W.DORN+S.MOHNACSKY	.486	77.32'	635-637																
006	S.+A. CALVIN	1.46	23.2'	551-741		P.E. KIEBLER, IV	1.46	23.2'	994-421	9-16-94	SEE MAP									
007	L.T. SPRINGS	.56	88.0'	538-504		L.T.& M. SPRING	0.56	88'	767-783											
008	D. BURDICK	1.06	100.0'	601-1005																
009	" "	.44	41.6'	" "																
010	E.+R. MITTOWER	.69	65.0'	556-484																
011	J. KOKOSHA	.82	77.0'	657-377		M.J.& N.L. TVERGYAK			688-127	8/3/82	M.J.& N.L. TVERGYAK	.82	77'	731-1287	1985					
012	M.+M. KERCHELICH	.8	75.0'	653-810		M.P. KERCHELICH, Jr. See Map														
013	C.C. GRANT	2.0	176.8'	515-1089		C.C. GRANT, TRUSTEE	2.0		923-452	11-23-92	G.E. GRANT	2.0		923-454	11-23-92	SEE MAP				
014	D.M. ERNST	.42	68.47'	485-88		J.G. ERNST			1011-507	3-31-95										
015	R.R. GRANT 1.83	1.74	195.0'	389-316		R&S WOODIE			842-612											
016	FIRST BAPTIST CHURCH	2.67	300.0'	550-88																
017	M.+B. McBRIDE	.34	70.0'	478-773		B.A McBRIDE	.34	70'	824-144		L. LAHODNY	.34	70'	975-4	3-18-94					
018	E.+D. HOUCHEN	.34	70.0'	424-419		E.& D. HOUCHEN	0.34	70.0'	734-797	4-1-85										
019	L.+A. SCHULZ	.36		537-722																
020	M.A.+K.L. HOLMES	.28		647-419		P.S.& M.L. PERCASSI	.28	67.16	736-1125	1985										
021	R.+M. RYAN	.34	70.0'	609-225		C.& L. Black			701-12											
022	M.+O. HORNE	.34	70.0'	281-587																
023	F.+S. BRENTAR	.34	70.0'	670-209		William & Rebecca A. Costas			729-137	30 Jan 85	S.L. BOSMA SEE MAP									
024	S.+H. JOZSA	.34	70.0'	277-132		H.M. JOZSA	.34		881-905	9-4-91	R.L. JOHNSTON	.34	70.0'	1009-534	3-9-95					
025	L. SHIEF	.34	70.0'	509-431																
026	G.+A. VALKO 692-839	.34	70.0'	282-559		A VALKO			850-784	5-2-90	M.J.+K VALKO	.34	70'	935-861	4-13-93					
027	E.M. VAN HORN	.34	70.0'	653-595																
028	E.R.+B.R. BRICK	.34	70.0'	523-326		E.R.& B.R. BRICK	.34	70.0'	949-397	8-3-93	SEE MAP									
029	C.+U. VEVERKA	.34	70.0'	669-570	11-3-80	C.& V. VEVERKA	0.34	70.0'	755-762	4-2-86	R&C. COLWILL	.34	70.0'	816-919	9-1-88					
030	C.+M. EVANS	.34	70.0'	470-518																
031	R.+M. LODGE	.34	70.0'	599-501		R.& M. LODGE	.34	70'	734-1317	4-3-85	M.A. LODGE		70'	886-877	11-7-91					
032	P.+C. MASON	.34	70.0'	291-493		P.N.& C.P. MASON	.34	70'	733-278	4-1-85										
033	W. ASH	.34	70.0'	286-70		R.J.& W.J. ASH	.34	70'	733-1153	4-1-85										
034	D.+L. HORTON	.29	70.0'	677-1205		D.S. HORTON	.29	70.0'	686-46		A. SHAMAKIAN	.29	70.'	804-352	2-25-88	SEE MAP				
035	W.+K. CULLUM	.32	80.0'	611-1206		K.E. CULLUM	.32	80.0	716-1163	6/13/84										
036	R. PATTON	.35	54.5'	443-603		K.L.& C.S. TRABERT	.35	54.5'	729-1309	2-20-85	The Sec. of Housing & Urban Dev.	0.35	54.5'	772-896	11-17-86	L. POLLOCK SEE MAP				
037	E. DEEL ETAL	.31	75.01'	571-378		P. BOLEK 3/4 INT.	.31	75.01	722-315	10/10/84	K.C.+M. BOLEK (3/4 INT.)	.31	75.01	730-726	3-5-85	SEE MAP				
038	R.+T. PILLER	.25	60.0'	609-1104		N&T JENSEN, Jr.			710-205		S.L. AMATO	.25	60'	931-578	2-23-93					
039	D.+L. SCOTT	.25	60.0'	629-442		E.M. GEBURA	.25	60.'	681-1007		N.E.& T.M. JENSEN, Jr.	0.25	60'	761-921		see map				
040	C.+C. JOHNSON	.25	60.0'	537-931		C.J.& C.A. JOHNSON	.25	60'	733-19	1985										
041	R.+R. KEENER	.25	60.0'	537-754		R.E.& R.E. KEENER	.25	60'	733-827	1985										
042	R.+M. SILVESTRO	.25	60.0'	537-933		J.M. LUCARELLI SEE MAP														
043	FRED W. GOLLMER	.25	60.0'	585-640		F.W + D.E. GOLLMER	.25	60.0'	943-463	6-16-93	D.E GOLLMER	.25	60'	962-476	11-22-93					
044	T.O. DELVECCHIO	.27	65.0'	665-804	6-20-80	R.W.& E.M. ANSPACH	0.27	65'	761-173		J.R. & R.C. SMITH	.27	65.0	1011-99	3-30-95					
045	B.J. RUDY	.27	65.0'	552-601																
046	C.+C. GRIFFIN	.29	70.0'	631-755																
047	P.+M. CHONG	.28	70.0'	546-888		P.K.& M.S. CHONG	.28	70'	734-125	1985										
048	L. CAPRA	.28	70.0'	631-1169	11-2-78	R.L.& M. CAPRA	.28	70'	734-520	4-2-85										
049	F.+G. SHORF	.28	70.0'	484-613		R.A.& J.M. MALEC	0.28	70'	762-198											
050	H.+C. CHIPSTON	.27	70.0'	633-1274		P.L. BURNS	.27	70'	743-1155	8-29-85										

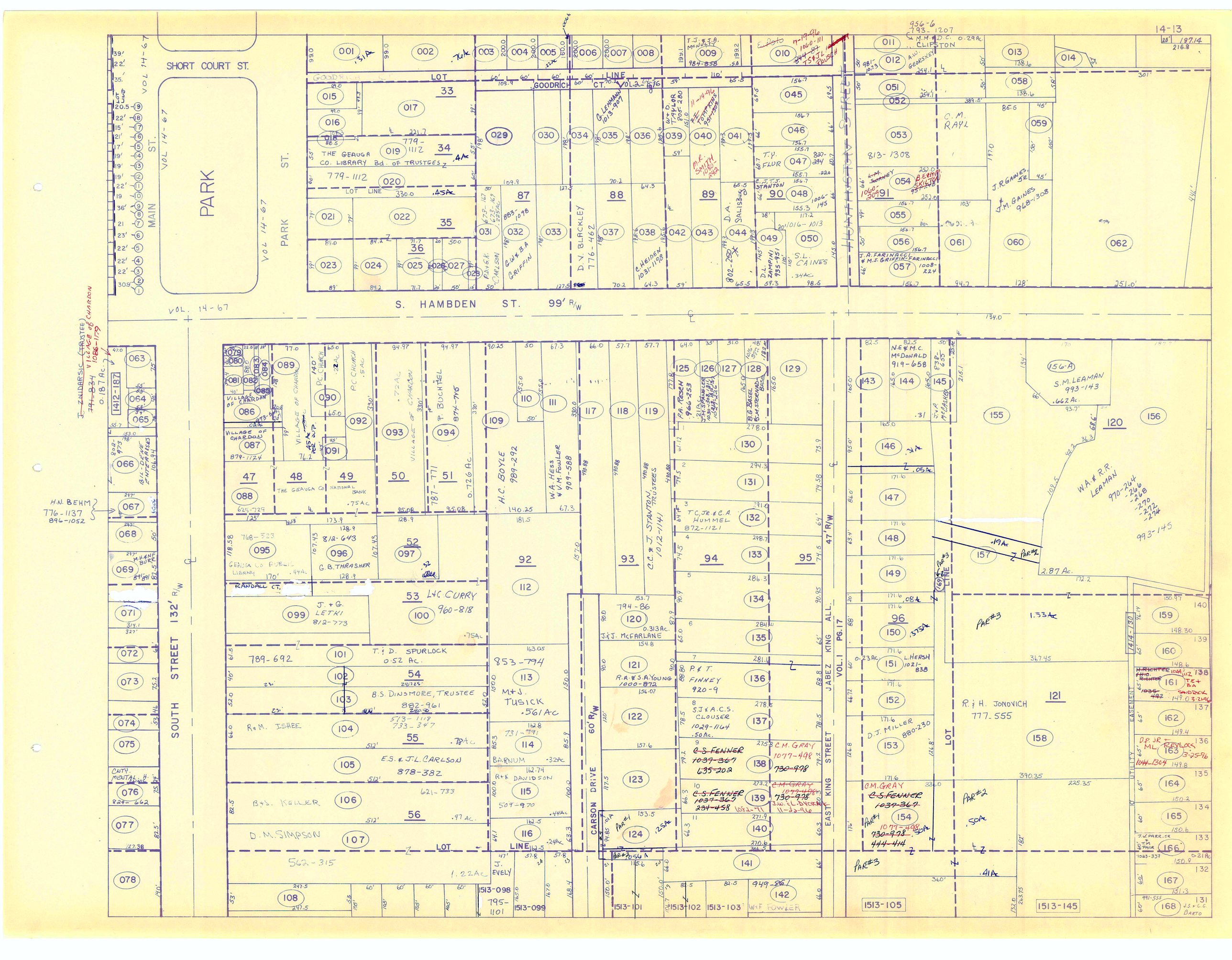
14-13
SHORT COURT ST.
PARK
MAIN ST.
PARK ST.
VOL 14-67
S. HAMBDEN ST. 99' R/W
SOUTH STREET 132' R/W
CARSON DRIVE 60' R/W
EAST KING STREET 47' R/W
JABEZ KING ALL. VOL. I PG. 17
LOT LINE
GOODRICH CT.
THE GEAUGA CO. LIBRARY Bd. OF TRUSTEES
779-1112
THE GEAUGA CO NATIONAL BANK
GEAUGA CO PUBLIC LIBRARY
RANDALL CT.
H.N. BEHM 776-1137 896-1052
J. ZNIDARSIC (TRUSTEE) VILLAGE OF CHARDON 1086-1179
VILLAGE OF CHARDON
P.C. CHURCH
P. BUCHTEL 874-715
H.C. BOYLE 989-292
W.A. HESS & V.M. FOWLER 909-588
C.C. & J. STANTON, TRUSTEES 1012-1141
T.C. JR. & C.A. HUMMEL 872-1121
P.A. RESCH 966-253
B.G. BASEL & S.M. STERNADBASSE
N.E. & M.C. McDONALD 919-658
S.M. LEAMAN 993-143
W.A. & R.R. LEAMAN 970-264 -266 -268 -270 -272 -274 993-145
C.M. RAYL
J.R. GAINES, SR. & J.M. GAINES 968-1308
J.A. FARINACCI & M.J. GRIFFIN-FARINACCI 1008-224
S.L. CAINES
D.L. ZAMPINI 935-951
D.A. SALISBURY
C.J. T.J. STANTON
T.Y. FLUR
M.R. SMITH 1080-242
W.+D. TAYLOR 805-280
G. LEHMANN 1013-907
D.V. BLACKLEY 776-462
C. HEIDEN 1031-1198
G.W. & B.A. GRIFFIN
P.D. & G.K. CARLSON
T. & D. SPURLOCK 0.52 Ac.
B.S. DINSMORE, TRUSTEE 882-961
R.M. ISHEE
E.S. & J.L. CARLSON 878-382
B.+S. KELLER
D.M. SIMPSON
562-315
M.+J. TUSICK .561 Ac
BARNUM
R.+K. DAVIDSON
J. EVELY
J.+G. LETKI 812-773
L.+C. CURRY 960-818
J.+J. McFARLANE
R.A. & S.A. YOUNG 1000-872
P.+T. FINNEY 920-9
S.J. & A.C.S. CLOUSER 1029-1164
C.S. FENNER 1037-367 635-202
C.S. FENNER 1037-367 234-458
C.M. GRAY 1077-498 730-978
C.M. GRAY
C.S. FENNER 1037-367
L. HERSH 1021-838
D.J. MILLER 880-230
R. & H. JONOVICH 777-555
D.P. JR. + M.L. REYLOCK 1044-1304
J.W. & L. DYCKE 11-22-96
W.+F. FOWLER
1412-187
1513-098
1513-099
1513-101
1513-102
1513-103
1513-105
1513-145
EASEMENT
UTILITY
LOT LINE

PARCEL NO.	TRANSFERD TO	AC.	FT. FRT.	VOL. PAGE	DATE	TRANSFERD TO	AC.	FT. FRT.	VOL. PAGE	DATE	TRANSFERD TO	AC.	FT. FRT.	VOL. PAGE	DATE	TRANSFERD TO	AC.	FT. FRT.	VOL. PAGE	DATE
1413-001	BOARD OF EDUCATION	.31	99.0'	50-588																
002	BOARD OF EDUCATION	~~.07~~		73-108																
003	B.M. FRY	.28	60.0'	775-835	12-29-86															
004	G.D & JM TACKLA	.27	60.0'	997-1043	10-19-94															
005	J. & D. HORABIK .22 + .026	.22	60.0'	766-1102																
006	A & D ARTINO	.27	60.0'	735-220																
007	V & S HAYWARD	.35		733-856																
008	V & S HAYWARD	.35		733-852																
009	T.J & J.A. McNULTY	.50	110.0'	984-855																
010	E. POLO	~~.025~~		844-89		T.S & J.L. RAUSCH			1060-111	7-19-96	SEE MAP									
011	M.M. & D.C. CLIDSTON	.29	50.0'	993-1209 956-60																
012	A.W. GEORSKEY	.28	50.0'	981-1023	5-16-90															
013	J. & J LARSON	.31		866-901	2-7-91															
014	J. & J LARSON	.05		866-901	2-7-91															
015	D. & T. ENTERPRISE	.11	49.5'	775-949																
016	GEA. Co. PUB. LIBRARY BD. TRUSTEES	.14	49.5'	749-885	12-9-85															
017	BOARD OF EDUCATION	.50		157-288																
018	GEA. Co. PUB. LIBRARY BD. TRUSTEES	.02	4.0	749-949	12-9-85															
019	GEA. Co. PUB LIBRARY BD. TRUSTEES	.40	55.0'	779-1112																
020	GEA. Co. PUB LIBRARY BD. TRUSTEES 0.30 0.15	.45	60.0'	779-110																
021	J.R. KIRBY	.16	79.0'	523-626																
022	WESTERN RES. TEL. Co.	.99		459-83																
023	J.R. KIRBY	.20	89.0'	453-643																
024	WESTERN RES. TEL. Co.	.19	84.25'	459-83																
025	WESTERN RES. TEL. Co	.16	71.75'	459-83																
026	WESTERN RES. TEL. Co.	.05	20.0'	669-783	11-19-80															
027	WESTERN RES. TEL. CO.	.11	50.0'	669-783	11-19-80															
028	WESTERN RES. TEL Co.	.03	15'	669-783	11-19-80															
029	BOARD OF EDUCATION	.50	109.9'	200-306																
030	R & L WOODARD	.18		425-807																
031	P. & G. CARLSON	.22 ½	50'	673-169	4-17-81															
032	G.W. & B.A. GRIFFIN	0.26	59.9'	883-1098	9-30-91															
033	D.V. BLACKLEY	.57	127.5'	776-462																
034	A. & G. VAUGHN	.27	60.0'	580-903																
035	G. LEHMANN	.32	70.2'	1013-907	4-28-95															
036	G. LEHMANN	.28	64.3'	1013-907	4-28-95															
037	O. STRIKE	.36	70.2'	576-35																
038	C & R.W. HEIDEN	.28	64.3'	731-1305	3-25-85	C. HEIDEN			1031-1198	10-27-95	SEE MAP									
039	S.E & V.K. ZAHER	.21	59.0'	731-952	3-21-85															
040	P.I. TOMPKINS	.27		951-1305	8-27-93															
041	B. DENKO	.29	65.5'	551-662																
042	R & B.S. KIDDER	.29	59.0'	733-888																
043	S & J. DOWNING	.29		669-937																
044	DOLORESA SALISBURY 0.21	.29		802-250																
045	O.H. DIAMOND	.25	69.5'	685-607	4-29-82															
046	R & K CROMWELL	.25	66.0'	576-659																
047	W.J. FLUHR, JR	.22	60.78'	762-255																
048	C, J, TJ. STANTON LIVING TRUST	.25	66.0'	1006-145																
049	D.L. ZAMPINI	0.17	59.33'	935-951																
050	S.L. CAINES	.34		1016-1013																
051	E.D. & S.A. SCHADE	.28	50.0'	943-956	6-16-93															
052	J & J. LARSON	.09	10.0'	866-901	2-7-91															
053	C.M. RAYL	.95		813-1309	7-27-88															
054	L.H. SWANEY	.38	66.0'	951-248	8-20-93	B.E. & M.M. SKILTON			1060-209	7-19-96	SEE MAP									
055	C.M. & M.J. ELLIOTT	.17	49.0'	719-1275	10-11-84															
056	C.M. & M.J. ELLIOTT	.18	50.0'	719-1275	10-11-84															
057	JA FARINACCI & M.J. GRIFFIN-FARINACCI	.23	66.0'	1008-224																
058	J. & J. LARSON	.18		866-901	2-7-91															
059	J. & J. LARSON	.16		866-901	2-7-91															
060	JR & J.M. GAINES, JR. 0.42+0.48	.84	128.0'	968-1308	1-12-94															
061	E & M. PETERSHEIM	.39	94.75'	706-1145																
062	J. & J. LARSON	2.8	251.0'	866-901	2-7-91															
063	J. FARINACCI	.09		619-289	2-16-79															
064	J. FARINACCI	.05	40.0'	619-289	2-16-79															
065	G.M. & A. TOMASO 0.05	.09	36.0'	1006-669	1-27-95															
SPLIT 066	BIL-DENE ENTERPISES INC 0.42	.98	106.94'	802-973	1-6-88															
067	H.N. BEHM	.4095	60.66	896-1052	3-18-92															
068	M.G. & T. PATTERSON & D. HAYS	.33	50.0'	736-909																
069	M.H. & N.F. BURR	.75	82.5'	891-891	1-22-92															
~~070~~	~~M.H & N.F. BURR~~	~~0.05~~	~~4.5'~~	~~891-891~~	~~1-22-92~~															
071	H. & N. BURR	0.50	66.0'	688-1322																
072	D. TRASK	.50	66.0'	505-499																
073	J. & M. RITONDARO	.50	75.2'	895-611																
074	J. & M. RITONDARO	.46	53.96'	486-329																
075	J. & M. RITONDARO	.45		443-574																
076	COUNTY MENTAL HEALTH CLINIC	.51	75.24'	839-662																
077	G.C & P.R. MARTIN	.42	82.5'	761-643																
	G.C. & P.R. MARTIN	0.035		761-643																
078	A & D GROSSMAN 0.95	.50	140'	519-1100																
1ST FLOOR 079	VILLAGE OF CHARDON (1ST FLOOR)	.02	20.0'	908-1339	7-7-92															
2ND FLOOR 080	VILLAGE OF CHARDON	.02	20.0'	672-594	4-6-81															
081	W.M. PETERSON	.05	54.9'	1017-221	6-19-86															
2ND FLOOR 081	VILLAGE OF CHARDON			682-1013	2-18-82															
1ST FLOOR 080	VILLAGE OF CHARDON			902-1000	5-8-92															

PARCEL NO.	TRANSFERD TO	AC.	FT. FRT.	VOL. PAGE	DATE	TRANSFERD TO	AC.	FT. FRT.	VOL. PAGE	DATE	TRANSFERD TO	AC.	FT. FRT.	VOL. PAGE	DATE	TRANSFERD TO	AC.	FT. FRT.	VOL. PAGE	DATE
1413-001	BOARD OF EDUCATION	.33	99.0'	50-588																
002	" "	.41		73-108																
003	G.&K. DORN	.28	60.0'	553-239		B. M. FRY	0.28	60'	775-835	12-29-86										
004	W. &J. RUDY	.27	60.0'	551-1117		W.&J. RUDY	.27	60.'	706-614	11/13/83	G.D.&J.M. TACKLA	.27		997-1043	10-19-94					
005	J.&S. KRAMER, Jr. 673-416	.22	60.0'	601-785 +785		HAROLD W. & DONNA S. DEMINT			715-361	15 MAY '84	J.&D. HORABIK			766-1102						
006	A.J. ARTINO	.27	60.0'	565-1211	7-12-74	A.&D. ARTINO			735-220											
007	G. BARR	.35		559-591	1-30-74	Mahoning Nat'l Bank of Youngstown			703-327		V.&S HAYWARD			733-856						
008	" "	"		" "	1-30-74	"V&S HAYWARD"			703-378		"			733-856						
009	J.E. KAYE	.50	110.0'	431-435		SEE MAP														
010	B.S. DINSMORE	.32		501-940		See Map														
011	C. NOBLE	.29	50.0'	550-137		H. CLIPSTON SEE MAP														
012	M. CARVER 417-192	.28	50.0'	410-361	—	417-192 M CARVER					S.M. CARVER	.28	50'	981-1021	5-16-94	A.W. GEORSKEY	.28	50'	981-1023	5-16-94 SEE MAP
013	J.&J. LARSON	.31		341-289		J.&J. LARSON			866-901	2-7-91										
014	" "	.05		" "		" "			866-901	2-7-91										
015	EAST PARK DEVEL. CO.	.11	49.5'	556-630		D.&T. ENTERPRISES	.11	49.5'	775-949											
016	GEAUGA CO. BD. OF CO. COMM.	.14	49.5'	674-370	5-21-81	GEA. CO. PUB. LIBRARY BD. TRUSTEES			749-885	9 Dec. '85										
017	BOARD OF EDUCATION	.50		157-288																
018	GEAUGA CO. BD. OF CO. COMM.	.02	4.0	674-370	5-21-81	GEA. CO. PUB. LIBRARY BD. TRUSTEES			749-885	9 Dec. '85										
019	ALBERT M. HIGLEY CO.	.45	55.0'	513-824		} THE GEAUGA CO. LIBRARY Bd. OF TRUSTEES SEE MAP														
020	" " " 0.30 0.15	.45	60.0'	" "																
021	J. R. KIRBY	.16	79.0'	523-626																
022	WESTERN RES. TEL. CO.	.44		459-83																
023	J.R. KIRBY	.20	89.0'	453-643																
024	WESTERN RES. TEL. CO.	.19	84.25'	459-83																
025	" " "	.16	71.75'	" "																
026	WESTERN RESERVE TEL.	.05	20.0'	669-783	11-19-80															
027	" " "	.11	50.0'	" "																
028	P.&G. CARLSON	.03	15'	673-169	(4-17-81	← EASEMENT to CARLSON 673-167)					WESTERN RESERVE TEL.	.03	15'	669-783	11-19-80					
029	BOARD OF EDUCATION	.50	109.9'	200-306																
030	R.&L. WOODARD	.18		425-807																
031	P.&G. CARLSON	.22½	50'	673-167, 169	4-17-81															
032	D.&P. GREAVES	0.26	59.9'	657-548		E.D. JABLONSKI	.26	59.9	719-1188	10/11/84	F.J. HEYER	0.26	59.9	769-1174	10-9-86	G.W.&B.A. GRIFFIN	.26	59.9	883-1098	9-30-91
033	G.S. RICHARDS	.57	127.5'	542-925		A&D BLACKLEY	.53		743-756		D.V. BLACKLEY See Map									
034	A.&G. VAUGHN	.27	60.0'	580-903																
035	GLENDA LEHMANN	.32	70.2'	580-691		R.E.&G. LEHMANN	.32		731-1265	3-25-85	G. LEHMANN			1013-907	4-28-95	SEE MAP				
036	" "	.28	64.3'	" "		"	.28		731-1265	"										
037	O. STRIKE	.36	70.2'	576-35																
038	C. HEIDEN	.28	64.3'	574-11		C.&R.W. HEIDEN			731-1305	3-25-85										
039	S.E.&V.K. ZAMER	.21	59.0'	671-636		S.E.&V.K. ZAMER	.21	59	731-952	3-21-85										
040	N. TOMPKINS	.27		635-823		P.I. TOMPKINS	.27		951-1305	8-27-93										
041	B. DEMKO	.29	65.5'	551-662																
042	E. SHARP	.29	59.0'	469-893		R&S. Kidder	.29	59.0	692-1385	1-19-83	R&D.S. KIDDER			733-888						
043	S.&J. DOWNING	.29		669-937																
044	G.&D. COOK 0.21	.29		206-573		G&D. COOK			744-169		F.&H.A. MAHEU, Jr.	0.21		753-749	2-26-86	DOLORESA. SALISBURY	.21A		802-250	
045	R.&K. CROMWELL	.25	69.5'	625-570	7-1-78	OLIVE HILL DIAMOND			685-607	4-29-82										
046	R.&K. CROMWELL	.25	66.0'	576-659																
047	C.&N. SPECK	.22	60.72'	702-1026		C.&N. SPECK (QCD)	0.22	60.72'	756-304		W.J. FLUHR, Jr.	0.22	60.72	762-255						
048	S.&J. TAYLOR	.25	66.0'	599-660		J.L. Lewis			709-661		J.L. LEWIS & R.S. LAHR			760-898		SEE MAP				
049	J.C.&G.L. FRESHLEY	0.17	59.33	580-1324		QCD 7-27-82					J. Freshley (½) & G. Freshley (½)	QCD	59.33	696-281	4-6-83	D.&T. Eloff			706-1292	* SEE MAP
050	S.&W. PIEN	.34		460-97		SZE-MING PIEN	.34	145.5	722-451	10/10/84	SZE-MING PIEN, TRUSTEE	.34		867-641	2-26-91	(SEE MAP) 1016-1011 (SZE MING PIEN LOV			TRUST	
051	E.D. SCHADE	.28	50.0'	559-282		E.D & S.A SCHADE	.28	50.0'	943-459	6-16-93										
052	J.&J. LARSON	.09	10.0'	341-289		J&J. LARSON			866-901	2-7-91										
053	L. RAYL	.95		221-398		C.M. RAYL	.95		813-1309	7-27-88										
054	R.&D. HOOBERRY	.38	66.0'	661-601		W.R.&L.L. GODFREY	.38	66'	688-150	8/4/82	L.M. SWANEY	.38	66'	951-248	8-20-93					
055	D. FULLER	.17	49.0'	657-480		G. Fuller et. al.			698-1186		A.D. Fuller			704-415		C.M.&M.J. ELLIOTT			719-1275	10/1/84
056	" "	.18	50.0'	" "							" "			" "		" "			" "	
057	A.M. SANGRIK	.23	66.0'	568-215	7-18-74	R.A.&M. ELLIOTT			740-898		See Map									
058	J.&J. LARSON	.18		341-289		J. & J. LARSON			866-901	2-7-91										
059	" "	.16		" "		" "			866-901	2-7-91										
060	M. BAKER 0.42+0.48	.84	128.0'	550-213		S.J.&J.A. BIDGOOD			619-979		J.R. GAINES, JR & J.M. GAINES	.84	128'	968-1308	1-12-94					
061	N.S. FERGUSON	.39	94.75'	524-965		E.&C. Snyder			706-1143		E.&M. Petersheim			706-1145						
062	J.&J. LARSON	2.8	251.0'	341-289		J.&J. LARSON			866-901	2-7-91										
063	J. FARINACCI	.09		619-289	2-16-78															
064	" "	.05	40.0'	" "	" "															
065	W.&C. BURNS 0.03	.04	36.0'	663-448		W.&C. BURNS			706-955		BIL-DENE ENTERPISES INC.	.04	36.'	1-6-88		G.M.&A. TOMASO	.04	36'	1006-664	1-27-95
split* 066	" " 0.42	.48	106.94'	" "		" "			" "		" " " "	.48	106.94'	"						
067	H. BEHM	.35	52.16'	220-256		A.&H. BEHM SEE MAP					H.N. BEHM			896-1052	3-18-92					
068	M.G. PATTERSON	.33	50.0'	670-1350		M.G.&T PATTERSON & D. HAYS			736-909											
069	H.M.&F.L. BURR	.75	82.5'	574-277	1-21-75	M.H.&N.F. BURR	.75	82.5'	891-891	1-22-92										
070	" " "	0.05	16.5'	574-277	1-21-75	" "	.05	16.5'	891-891	1-22-92										
071	" " "	0.50	66.0'	574-279	1-21-75	E.H. DUNBAUGH	0.50		688-1197	8/25/82	H.&N. BURR	0.50		688-1322						
072	D. TRASK	.50	66.0'	505-499																
073	J.&M. RITONDARO	.50	75.2'	245-611																
074	" "	.46	53.46'	486-329																
075	" "	.45		443-574																
076	R.&R. SUMMERS	.51	75.24'	647-571, 575		SEE MAP														
077	B.K. BALMER	.42	82.5'	565-1347	7-2-74	E. BABCOCK & M.C. STRUNG			695-1129	3-25-83	E.&M. Babcock	0.42		710-159	1-25-84	G.C.&P.R. MARTIN	0.42		761-643	
		0.035				" "			" "	"	" " "	0.035		710-159	" "	" " "	0.035		761-643	
078	A.&D. GROSSMAN 0.95	.50	140'	519-1100																
079	A.L. KING	.02	20.0'	389-146		W.E.&A.L. KING			733-964		VILL. OF CHARDON			775-915		VILLAGE OF CHARDON (1ST FLOOR)			908-1334	7-7-92
2ND FLOOR 080	VILLAGE OF CHARDON	.02	20.0'	672-594	4-6-81														1019-221	
081	V.&W. PETERSEN	.05	54.4'	603-624		~~VILLAGE OF CHARDON~~	~~.05~~	~~54.4'~~	~~682-1013~~	~~2-18-82~~	V.&WM. PETERSEN	.05	54.4	730-1212	3-11-85	~~W.~~ W.M. PETERSEN	0.05	54.4'	761-78	6-19-86
081-2ND FLOOR	VILLAGE OF CHARDON			682-1013	2-18-82															
080-1ST FLOOR	RE&B.L. KIEBLER			552-759		R.M. ZELLA			902-996	5-8-92	VILLAGE OF CHARDON			902-1000	5-8-92					

PARCEL NO.	TRANSFERD TO	AC.	FT. FRT.	VOL. PAGE	DATE	TRANSFERD TO	AC.	FT. FRT.	VOL. PAGE	DATE	TRANSFERD TO	AC	FT FRT	VOL PAGE	DATE	TRANSFERD TO	AC.	FT FRT.	VOL. PAGE	DATE
1413-082	CHARDON VILLAGE	.024	12.0'	496-1008																
083	CHARDON VILLAGE	.021	10.0'	124-507																
084	CHARDON VILLAGE	.044	22.0'	124-500																
085	CHARDON VILLAGE	.002																		
086	VILLAGE OF CHARDON	.15		973-563 367	3-2-94															
087	VILLAGE OF CHARDON	.17	65.84'	879-1124	8-9-91															
088	THE GEAUGA CO. NAT'L BK. CHARDON	.75		635-789	7-27-78															
089	VILLAGE OF CHARDON	.45		210-488																
090	P.C. CHURCH	~~.22~~	65.0'	77-509																
091	VILLAGE OF CHARDON	.05		145-154																
092	P.C. CHURCH	.5		281-210																
093	VILLAGE OF CHARDON	.72	94.97'	635-345																
094	P. BUCHTEL	.726	94.97'	874-715	6-6-91															
095	GEAUGA CO. PUBLIC LIBRARY	.44	118.58'	768-323	9-18-86															
096	G.B. THRASHER	.31		812-643	6-13-88															
097	L.W. & C.F. CURRY	.30		960-818	11-8-93															
~~XXXX

PARCEL NO.	TRANSFERD TO	AC.	FT. FRT.	VOL. PAGE	DATE	TRANSFERD TO	AC.	FT. FRT.	VOL. PAGE	DATE	TRANSFERD TO	AC.	FT. FRT.	VOL. PAGE	DATE	TRANSFERD TO	AC.	FT. FRT.	VOL. PAGE	DATE
1413-082	CHARDON VILLAGE	.024	12.0'	496-1008																
083	" "	.021	10.0'	124-507																
084	" "	.044	22.0'	124-500																
085	" "	.002																		
086	E.C. BETZER	.15		556-492	8-13-73	H.M. Betzer (trustee)			908-14	12-9-83	L. & P. HANSON	0.15		752-484	1-31-86	THE VILLAGE OF CHARDON		973-565	973-567	3-2-94
087	CHRISTIAN FELLOWSHIP CENTER	.17	65.84'	647-978		VILLAGE OF CHARDON		81.84	879-1126	8-9-91										
088	The Geauga Co. NAT'L BK. CHARDON	.75		625-729	7-27-78															
089	VILLAGE OF CHARDON	.43		210-488																
090	P.C. CHURCH	.21	65.0'	77-509																
091	VILLAGE OF CHARDON	.05		145-154																
092	P.C. CHURCH	.5		281-210																
093	VILLAGE OF CHARDON	.72	94.97'	635-345																
094	T. & A. BENDA	.75	94.97'	603-596		T.W. BENDA	.75	94.97'	683-770	2-25-82	P. BUCHTEL & M. BIDLACK see MAP					P. BUCHTEL	.726	94.97	874-715	6-6-91
095	U.S.A. P.O.	.44	118.58'	206-38		Geauga Co. Pub. Library	0.44	118.58	768-323	9-18-86										
096	C.R. THRASHER	.31		625-847	7-31-78	G. THRASHER	.31		812-643	6-13-88										
097	D. CANFIELD	.30		643-696		L.W. & C.F. CURRY	.31		960-818	11-8-93										
098	D. CANFIELD & M. GODDRICH			203-335		L.W. & C.F. CURRY			960-818	11-8-93										
				265-362																
099	D. & D. BOWYER	.50		611-752		D.H. & D.F. BOWYER	.50		733-102	3-29-85	J. & G. LETKI	.50		812-773						
100	D. CANFIELD	.75		653-476		L.W. & C.F. CURRY	.75		960-818	11-8-93										
101	S. & J. ZAPPIA	.52	61.5'	486-472		S. & J. Zappia			698-811		J.K. WHEELER & W.M. INVAILLE	.52	61.5	736-22	4-19-85	D.J. FRITZ			779-953	
102	C. & P. ROSCH	.47	40.0'	617-1042																
103	B. DINSMORE, TRUSTEE	.59	52.0'	883-993 520-764																
104	R. & M. ISHEE 0.75	.78	66.0'	513-1118		R.D. & M.K. ISHEE		66'	733-347	4-1-85										
105	T. & P. MATERNA & DAVIDSON	.75		615-1048	2-17-78	T.G. SVOBODA & A. DEETER	.75		723-161	10/10/84	R.P. & B.D. STITH	0.75		765-544		E.S. & J.L. CARLSON	0.75		878-382	7-23-91
106	B. & J. KELLER	.97	82.5'	621-733	5-5-78															
107	D.M. SIMPSON	1.22	102.93'	562-315	4-8-74															
108	B. INDERLIED 0.40	.30	53.0'	532-1238		D.M. & K.S. SIMPSON, Jr.	0.30	53.0'	758-474	5-16-86										
109	D.H. BURR 0.24 0.66	0.88	90.25'	565-672	1-21-75	See Map														
110	J. & H. BARLOW	.18	50.0'	424-878		J.T. & H.L. BARLOW			732-1081	1985										
111	H.M. CHENEY	.51	67.32'	205-309		R. MILGATE	.51	67.32	897-271	3-20-92	W.A. HESS & V.M. FOWLER	.51	67.32'	909-588	7-13-92					
112	K.D. CARSON 1.47 + 0.22	1.69		210-355		G. & E. Young			705-315											
113	P.M. VESE	.56	150.0'	480-422		D. & B. O'Brien			705-1169		See Map									
114	B. & G. BARNUM	.32	85.3'	515-504		B.F. & G.A. BARNUM	.32	85.3	731-791	3-20-85										
115	R. & K. DAVIDSON	.44	100.0'	509-970																
116	T.D. TINCHER	.24	63.39'	565-220		T.L. & R. BERGOCH	.24	63.39	720-171	10/11/84										
117	R. & L. KNIGHT 0.60	.74	66.0'	426-271																
118	C. & M. BENNETT 0.60	.65	57.75'	400-129		R.J. & D.J. BENNETT			687-266	7-8-82										
119	L.M. STANTON	.66	57.75'	165-495		C. STANTON	0.66	57.75	761-601		C.C. & J. STANTON, TRUSTEES			1012-1141	4-20-95					
120	R. & H. HOPKINS	.31	90.0'	661-1119		J. & J. McFARLANE SEE MAP														
121	M.M. MAYNARD	.32	90.0'	486-509		M. & W. Maynard			710-304		See MAP									
122	PIL. CH. CHURCH (TR)	.43	120.0'	260-94		S.A. & R.L. THOMPSON	0.43	120'	758-966		J.R. & A.V. MORRISON	0.43	120'	758-968						
123	D. DANDALIDES	.43	117.5'	452-284																
124	R.J. BECHKOWIAK 0.25 0.01	.32	94.85'	400-353		J.A. BECHKOWIAK		94.85	695-1106	3-25-83										
125	D. & C. SCHWAN 0.21	.25	64.0'	515-1031		C. SCHWAN		64'	739-916	6-25-85	G. & D. SCHIRM			798-146		See MAP				
126	M. McKENNA 0.20	.13	35.0'	562-662																
127	K. & R. LAMPMAN 0.20	.23	51.0'	410-71																
128	S. & T. WALTERS	.18	48.0'	617-971		See MAP														
129	R. & L. DEGARMO	.36		495-495		L.E. DEGARMO	.36		688-1016	8/20/82										
130	C. & N. SPECK	.50	73.92'	702-1029																
131	L.D. SMITH	.50	74.58'	556-1131	9-26-73															
132	F. & J. WEAVER	0.43	64'	589-278		F.E. WEAVER (QCD)	0.43	64'	762-550		T. LATIMORE & T. HUMMEL	.43	64'	820-348	10-27-88	T.C., JR. & C.A. HUMMEL	.43	64'	872-1121	5-15-91
133	M. FREED	.49	74.56'	460-402		S.M. SPECK	.49	74.56	822-5	12-1-88										
134	P. BAKER 0.50 & 0.09	.60	90.95'	611-271		Wm. Michael & Juanita Ann Burk			729-158	30 Jan. 85										
135	W. & S. WADDELL	.42	65.0'	603-832		G.F. ORR TRUSTEE			694-41	2-4-83	W.W. Waddell			712-444						
136	J.E. GROSSMAN 0.67	.57	88.8'	490-435		R.C. & S.L. WOODIE 0.67	0.57	88.8'	768-199	9-26-86	P. & T. FINNEY .67	.57	88.8	920-9	10-27-92					
137	E. ONDREY	.50	78.54'	665-1030	7-3-80	V.M. ONDREY	.50	78.54	724-225	11/2/84	R.J. BOSLEY	0.50	78.54	770-916	10-22-86					
138	C. & V. FENNER	.50	79.2'	636-202	1-29-79	C. & V.M. FENNER	.50	79.2	730-978	3-8-85	See MAP									
139	C. & M. FENNER	.4	60.39'	234-458		C. & V.M. FENNER	.4	60.39	730-978	3-8-85	See MAP									
140	R. & S. DUNBAR	.39	60.39'	631-412																
141	A J. KAWALEC	.50	66.0'	671-182	6-7-74	A.J. & W.L. KAWALEC	.50	66.0'	692-976	12-20-82	A.J. KAWALEC			735-1093		J.E. & R.M. COMBS	0.50	66'	772-743	11-14-86
142	W.D. TAYLOR	.25	66.0'	308-553		GREAT LAKES COMMERCE BANK			728-115	9 JAN. '85	W. & D. TAYLOR	.25	66.0'	805-280	3-16-88	FOWLER 949-859 to 861 all, map				
143	G.E. McNAUGHTON	.50	82.5'	568-5	7-22-74															
144	P.D. & L.A. SULL & VAM	.31	82.5'	672-483	4-6-81	G. & G. SHANOWER	.31	82.5'	819-953	10-20-88	See MAP									
145	R. & S. LEHMAN	.25	50.0'	633-547		R. & D. Moses	.25	50.0'	697-1401	6/28/83										
146	R.G. HAUETER	.35	95.5'	537-320		L. & D. Corbus			707-1082		J.D. & L.L. BUTH	.33		723-1258	11/1/84					
147	T.L. RARICK	.34	86.0'	597-198																
148	T. & G. HULL	.25	63.4'	571-1213		G.A. HULL	.25	63.4'	775-364											
149	D.R. McINTOSH	.28	95'	591-875		D. & V. McIntosh			706-810											
150	L. & P. CRAIG	.28	88.0'	615-1181																
151	A.D. MANSFIELD	.22	60.0'	218-515		G.E., Sr. & V.L. SEIDEL See Map					V.L. SEIDEL	.22		933-215	3-18-93					
152	L. WIEGAND 0.27	.23	66.72'	669-956		V.L. OLSON 691-1210 0.27	0.23		684-403	4-14-82	F. & H. MAHEU			736-259	4-23-85					
153	H. & D. MILLER	.5	126.8'	532-65		H.J. & D.J. MILLER			733-606	1985	D.J. MILLER	.5		880-230	8-15-91					
154	V.M. FENNER	1.41	176.0'	444-414		C.S. & V.M. FENNER	1.41	176'	730-978	3-8-85	See MAP									
155	R. & W. COMBS	1.28	134.0'	453-57																
156	P. CLARK et. al.	3.62		669-911		P. CLARK, et al	3.62		953-372	9-9-93	P. CLARK, et al (D.S. WYSS 1/6 INT)	3.62		968-186	1-4-94	See MAP				
157	T. & J. HUMMEL 1.53 + .19			680-1307																
158	G. & P. FISHER '69 LOT SPLIT 2.33	2.25		553-207		R. & H. JONOVICH SEE MAP														
156A	S.M. LEAMAN	.662	170.0'	993-143	9-1-94															

PARCEL NO.	TRANSFERD TO	AC.	FT. FRT.	VOL. PAGE	DATE	TRANSFERD TO	AC.	FT. FRT.	VOL. PAGE	DATE	TRANSFERD TO	AC.	FT. FRT.	VOL. PAGE	DATE	TRANSFERD TO	AC.	FT. FRT.	VOL. PAGE	DATE
1414-051	M. CONNORS	.27	70.0'	542-378		C. & M.P. CONNORS	.27	70'	909-952	7-15-92	M.E. CONNORS	.27	70'	986-1220	7-1-94	K.C + M.P. CONNORS	.27	70'	1018-845	6-20-95
052	I. HAVETER	.29	75.0'	368-479																
053	R+C. CHERNICKY	.29	75.0'	589-181																
054	R.+J. GAHR	.28	75.0'	593-439		R.+J.M. GAHR	.28	75'	732-1298	3-29-85	E.R. & D.M. REITER	0.28	75'	762-1088						
055	E.+S. MARTINSON	.27	70.0'	633-330		E.J.+S.A. MARTINSON	.27	70'	735-331	4-3-85	K.M. PIRNAT	0.27	70'	768-102	9-17-86	R.C+S.L. WOODIE	0.27	70'	1013-13	4-24-95
056	D.+B. HLABSE	.27	70.0'	657-1001																
057	C.A. LUCAS	.27	70.0'	587-752	4-23-76	R. & W. GROOTEGOED see MAP														
058	G.+E. DICKSON	.27	70.0'	657-668	9-17-79	C.+S. Garriga			703-1227											
059	D.+S. BOWDEN	.27	70.0'	542-419		D.H.+S.M. BOWDEN	.27	70'	730-690	3-4-85	R&D. REIN	.27	70.0'	816-1129						
060	M.+N. OSTOVIC	.27	70.0'	562-1236		M.S.+N.L. OSTOVIC			685-908											
061	J.+B. HALL	.27	70.0'	599-439		W.A.+D.K. SMITH	.27	70.0	720-364	10/11/84	R.&D. SPRAGGINS	.27	70.0'	831-240	5-31-89	SEE MAP				
062	R.+R. CLARK	.27	70.0'	576-756		R.+L. HANTAK	.27	70.0'	701-52	6/29/83	K.J. SYSAK	.27	70.0'	871-959	4-30-91	SEE MAP				
063	R.+G. ZARDBILA	.27	70.0'	712-83	12-12-80	L. & M. SULYI	.27	70.0'	816-128	8-24-88										
064	P. FLYNN	.25	65.0'	576-1051		T.L. & S.L. SOLE	.25	65.'	1027-1038	9-15-95										
065	G.+E. WAGNER	.26	65.0'	629-728	9-1-78	P.P. & M. CIBOREK	.26	65.'	914-82	8-13-92										
066	M.E.+S. DOUDICAN	.25	65.0'	609-561		R.K. & N.M. JOHNSON	0.25	65.0	714-220	4-26-84	R.L. & C.L. PRICE	0.25	65'	765-745						
067	L.+L. EIERMANN	.25	65.0'	637-670																
068	D.+S. GEROSA	.25	65.0'	623-751		N.C.+G.A.E.N.+ED. FRATE	.25	65'	737-973	1985	N.C. & G.A. FRATE	.25	65'	909-1030	7-16-92					
069	R.+N. MULLER	.25	65.0'	538-362		R.J.+N.A. MUELLER			733-1055	4-1-85	N.A. MUELLER	.25	65'	917-1021	10-5-92					
070	F.+M. KRAYNAK	.25	65.0'	537-720		M. Krzynak			702-596		J.T.+A.P. HANNAN	.25	65'	746-992	10-21-85	D. MASTRANGELO	.25	65'	1022-539	7-27-95
071	J.+J. LAVRICH, Jr.	.25	65.0'	591-801		D.J. GORMAN & M.L. SHORT	7-21-82		687-940	687-	DJ. & NL. GORMAN	.25	65.0'	700-1335	7-14-83					
072	D.+K. GENTILE	.25	65.0'	625-85		T.W. TROUP	.25	65'	750-35	12-16-85										
073	E.+N. PAINTER, Jr.	.25	60.0'	601-710		R.+G. Hallstrom			705-740	/	G.R. HALLSTROM	.25	60'	1022-906	7-28-95					
074	L.P. LEVAND+B.A. BROWN	.25	60.0'	663-816		R.J. & D.L. WEBER	0.25	60'	766-730											
075	W.+M. JUSKIEWICZ	.29	75.0'	657-726																
076	W.+E. PORTER	.27	70.0'	607-945		E.W.+EM. SANDERS	.27	70'	747-260	10-25-85	E.M. SANDERS	.27	70.0	814-1153	7-21-88					
077	R+P. BISSELL	.27	70.0'	571-207		R.M.+P.J. BISSELL	.27	70'	731-552	3-19-85										
078	R.+P. DITTO	.27	70.0'	587-1736		T. & K. Cosimano	.27	70.0'	782-707	4-16-87										
079	L.+A. DEVORSKY	.27	70.0'	537-755		L.R. & A.M. DEVORSKY, Jr.	0.27	70.0'	732-1345											
080	R.K. GEINITZ	.27	70.0'	591-1096		R. & S. BENSON	.27	70'	765-102		W.&T. AMBERIK SEE MAP									
081	F.+J. SURACE	.27	70.0'	663-250																
082	J.+J. SANGUEDOLCE	.27	70.0'	537-556		J.A.+J.M. SANGUEDOLCE	.27	70'	732-376	3-27-85										
083	J.+J. BARLOW	.27	70.0'	574-722	2-21-75	J.W. & V. ROMANS	0.27	70'	759-1080		E.L. WANNER	.27	70'	928-116	1-7-93					
084	N.+B. GLAW	.27	70.0'	637-1063																
085	W. CONNETT	.26	75.0'	424-376		W.M. + J.A. CONNETT	.26	75.0	721-180	10/11/84	R.P. PETERSEN & K.L. FEAR			902-981	5-6-92					
086	H.+S. WAGNER	.27	70.0'	351-204		S.M. WAGNER			688-1145	8/24/82	D.J. & D.C. SIEBERT			773-293						
087	T.+A. JOHNSON	.27	70.0'	623-1237																
088	R.A. TAYLOR	.27	70.0'	665-1148	7-11-80	See Map														
089	H.+W. WINDELL	.27	70.0'	603-439		D.R & D.M. Lakin	.27	70.0'	779-116	4-16-87	DEPT. OF HUD	.27	70.0	987-394	7-7-94	SEE MAP				
090	E.+V. VAN SCOYOC	.26	70.0'	647-401																
091	J.+E. McKENZIE	.27	70.0'	435-240		J.J. & E.J. McKENZIE	0.27	70.0'	733-786	4-1-85										
092	W.+W. AMBERIK	.27	70.0'	355-151		W. & W. AMBERIK	0.27	70'	734-626	4-2-85										
093	B.+D. MULLINS	.27	70.0'	355-155		B.&D. MULLINS	.27	70'	738-1119	6-10-85	D.K. & R.A. HAURIN	0.27	70'	772-756	11-14-86	SEE MAP				
094	H.+M. LESLIE	.26	70.0'	667-309	8-14-80															
095	J.+T. WOODWARD	.26	75.0'	576-254		J.E.+T.L. WOODARD	.26	75'	735-1191	4-18-85	R.L. & C.R. VARNER			902-563	5-5-92					
096	G.+L. LANSTRUM	.27	70.0'	663-1069																
097	J.+T. MEDLEY	.27	70.0'	568-174		J.+T. Medley	.27		710-292		T. MEDLEY	.27	70.0'	803-315	2-8-88					
098	T.+J. BEACH	.27	70.0'	667-712		T. R. BEACH	0.27	70'	758-114	5-12-86	T.B. & R.J. COLE, Sr.	0.27	70'	767-500	9-8-86					
099	W.+D. BLEWETT	.27	70.0'	625-394																
100	C. KITTELSON	.27	70.0'	629-879	9-8-78	J.L.+B.J. BLEWETT			686-1409	6-30-82										
101	M.+M. GARRETT	.27	70.0'	678-222		A.C.+D.A. KOOYMAN			693-1435	2-2-83										
102	R. BERGOCH	.27	70.0'	647-406		J.+H. MACEK	.27	70.'	807-1211	4-29-88										
103	W.+J. LEWIS	.25	70.0'	613-334		C.A.+M.M. PETERS			687-1368	7/29/82	M.M. PETERS	.25	70.0	721-946	10/10/84	J.L. & G.J. SHIMKO	0.25	70.0'	754-923	3-19-86
104	F.+E. COOK	.26	70.0'	367-14		F. COOK			1035-47	11-30-95	J.M.+J.M. SHAFFER			1035-49	11-30-95	SEE MAP				
105	A.R. McMILLIN	.26	75.0'	597-941		L.C. & R.M. SULYI	0.26	75'	765-584		See MAP									
106	G.+R. MAXWELL	.27	70.0'	519-500		W.T. & R.L. MELKERSON, Jr.	0.27	70.0'	758-41	5-12-86	C.J. STAMEY	.27	70.0'	936-856	4-23-93	SEE MAP				
107	HAVETER BLDG. SUP.	.27	70.0'	351-560		J.& L. BERGENSTEIN	.27	70'	802-973	6-3-88	L Bergenstein			847-796	2-8-90	L.A. COURTWRIGHT	.27	70'	921-1038	11-10-92
108	D.+L. SWINK	.27	70.0'	599-468																
109	J.+K. BRAINARD	.27	70.0'	495-715		J.L.+K.S. BRAINARD	.27	70.0	716-459	6/4/84	J.L. BRAINARD SEE MAP									
110	M.+E. KELLY	.27	70.0'	712-240		E. KELLY			871-143	4-24-91										
111	P.+K. PENTZ	.27	70.0'	559-306		J.H.+L.V. BROWN														
112	R.V.+S.L. BRAZAUSKAS	.26	70.0'	587-243																
113	T. MILLIFF+D. CUTCHALL	.26	70.0'	635-462		W.E. & J.R. BRINING	.26	70.0'	803-387	2-1-88	C.G.&N.L. REINEMAN		70.0'	870-518	4/5-91					
114	I.+B. LESLER	.26	70.0'	551-145	1-22-73	L. & B. LESLER	.26	70.0'	1033-838	11-15-95	+ L. LESLER	.26	70.0'	1074-863	10-10-96	D.A. BRAZIS & T.E. LESLER	.26	70.0'	1076-136	10-18-96
115	B. SHELTON	.26	73.12'	619-1203	3-24-78	Bruce & Diane Shelton (55)			715-417	16 MAY 1989	J.C. & B.L. GORDON, Jr.	0.26	73.12	754-1046	3-20-85					
116	J.+P. ENTSMINGER	.25	70.0'	653-485	9-10-79															
117	M. MIHALIC+K.M. URQUHART	.37	100.0'	680-558	11-20-81	J.M.+E.C. WILSON	.37	100	748-285	11-12-85	E.C. WILSON	.37	100	877-888	7-16-91					
118	R.E+D.L. BROCKETT	.26	70.0'	672-465																
119	M.+G. UNREIN	.26	70.0'	619-1205	3-28-78	MARK J. UNREIN	.26	70.0'	684-1067	5-3-82	M.J. UNREIN			686-172		P.J. & P.L. SZUCS, Jr.	0.26	70'	756-666	4-21-86
120	R.+E. DOHERTY	.25	70.0'	551-417		See MAP														
121	R.N. ROY	.26	70.0'	552-876		E.E. & K.F. McDONALD	.26	70'	730-145	2-22-85										
122	F.M. GOODFIELD	.26	70.0'	551-1302		J.J. & R.L. McCASKEY	.26	70.'	801-1214	12-30-87	E.A. DEBEVITS	.257	70'	887-242	11-15-91	A.L. KIMBREW & C.L. ANKRUM	.257	70'	1021-1344	7-24-95
123	A.+B. HERSH	.26	70.0'	665-806	6-20-80															
124	F. YEHL	.26	70.0'	434-438																
125	F.+C. YEHL, Jr.	.26	70.0'	601-778																
126	" " "	"	"	623-447																
127	R+E. HENDRICKSON	.26	70.0'	551-1131																
128	EATON HOLDING CO. (MT. EAS)	.39		7-74+8.111																
129	VILLAGE OF CHARDON(" ")	.64		603-657																
130	" "	1.16		" "																
131	" " (EAS)			" "																
132	M.+M. FARINACCI+J.+P. McDONALD	5.66	400.64	553-527	VOL 13-137	ANNEXED RESOLUTION "81-57				1981										

P.E. KIEBLER, IV
006 994-421
1.46 Ac.
001 002 003 004 005 007 008 009 010 011 012 013 014 015 016
LOT 141
M.P. KERCHELICH, Jr. 781-796 0.80 Ac.
B. FRANKLIN 990-19
2 Ac.
J.G. ERNST 1011-507
D.J.M. MONROE 777-437
GRANT ST.
CORP. LINE
VOL 13-137 ANNEXED RESOLUTION #81-57
132
909-656=1/4 INT M. FARINACCI
553-527=1/4 INT-M. FARINACCI
VOL 553-527=J.&P McDONALD=1/4 INT EACH
10-048550
99' R/W SOUTH HAMBDEN ST. 60' R/W
017 018 021 022 023 024 025 026 027 028 029 030 031 032 033 034 035
S.L. BOSMA 797-1181
M.J.+K VALKO 935-861
R.P.&H.J. MARTIN 994-716
R.C. CALVILL 816-919
W. ASH 733-153 858-1026
M.A. LODGE 886-877
C.S. SHAMAKIAN 988-413 804-332
10' UTILITY EASEMENT 1414-128 1414-130
036 037
S.L.&S.J. SMITH 885-240
S.W. WILMS 1032-359
115 116 117 877-888 118 119 982-527 120 888-408 121 122 (309) 123 124 125 126 127
E.C. WILSON
D+C TAUSCH
R.&L.A. CUDNIK
A.L. KIMBREW + C.L. AUKRUM 1021-1344
B.J. HERSH 1006-814
019 020 038 039 040 041 042 043 044 045 046 047 048 049 050 051 052 053
G.I. LAWTON 824-953
S.L. AMATO 793-570
H. LUCARELLI 791-1146
D.E. GOLLMER 962-476
E.M. ANSPACH
G+J. OSMOND 841-491
M.E. CONNORS 988-1080
D.D.&M.P. DAWSON 1047-1342 1047-1344 1047-1346 1047-1348
HILLTOP DRIVE 60' R/W
VOL. 7 PG. 74
KAREN DRIVE
SYLVIA DRIVE 60' R/W
CYNTHIA DRIVE 60' R/W
IRMA DRIVE 60' R/W
VOL. 7 PG. 6
10' UTILITY EASEMENT 1414-129
054 055 056 057 058 059 060 061 062 063 064 065 066 067 068 069 070 071 072 073 074 075 076 077 078 079 080 081 082 083 084 085 086 087 088 089 090 091 092 093 094 095 096 097 098 099 100 101 102 103 104 105 106 107 108 109 110 111 112 113 114
T.L.&S.L. SOLE 1027-1038
P.P.&M. CIBOREK 914-82
R.&W. GROOTEGOED 786-545 0.27 Ac.
N.C.&G.A. FRATE 907-1030
N. MUELLER 917-1021
D. MASTRANGELO 827-104 1033-539
T.R.&M.A. REYNOLDS 915-1102
L.&R. SULYI 816-128
E.M. SANDERS 814-1153
R.P. PETERSEN & K.L. FEAR 902-981
LOT 142
T&C Johnson 944-836
D.J.&L.M. Fisher 1014-930 1004-1244
J.A.&L.E. FORTIER
W.&T. AMBERIK 794-506
E.L. WANNER
R.L.&C.R. VARNER 902-563
T. MEDLEY 803-815
D.&M. DAY 840-594
K.A.&N.J. YOUNG 1015-38
W.&D.D. MARTIN 1035-49
J.M.&J.M. SHAFFER
G.W., JR.&D.A. PROSSER 979-1138
K.J.&K.S. BURGAN 1010-866
L.A. COURTWRIGHT 847-796 921-1038
W.&C. BALDREY 901-1108
K.S.&R.L. BRAINARD 871-143 977-705
C.G.&N.L. REINEMAN 870-518 4-15-91

535.10'
VOL 23-47
PARCEL A
1040-496
7
15-9
LINE
CORP
1610-001

PARCEL NO.	TRANSFERD TO	AC.	FT. FRT.	VOL. PAGE	DATE	TRANSFERD TO	AC.	FT. FRT.	VOL. PAGE	DATE	TRANSFERD TO	AC.	FT. FRT.	VOL. PAGE	DATE	TRANSFERD TO	AC.	FT. FRT.	VOL. PAGE	DATE
1510-001	J.+B. PAWLIKOWSKI	3.00	222.8'	562-496	4-26-74															
002	R. HANSEN	4.33	100.0'	667-876	9-9-80	> See MAP DAWSON														
003	R. HANSEN	3.73		667-876	9-9-80															
004	CHARDON BAPTIST CHURCH	2.98		603-918																
005	" " "	.57		" "																
006	R.+A. MELZER	.90	80.0'	477-180		R.G.+A.C. MELZER	.90	80	734-328	1985										
(002-A)	See Map																			
1511-001	A.+J. McNAUGHTON	.90	90.0'	546-937		A+S McNAUGHTON	.90	90'	733-1067	4-1-85										
002	M. HOLSINGER	1.00	100.00'	587-1041		C.M. AMiott			689-153		C.N. & V.M. ZEILER	1.00	100.00'	711-567	2-27-84	SEE MAP				
003	H.+A. McBRIDE	1.00	100.00'	667-577		E.S. & D.A. EADY	1.0'	100'	758-1226		D.S & B. ROWLAND	1.00	100'	910-228	7-21-92					
004	C.+H. STONE	.50	50.0'	270-564		C.C.+H.D. STONE	.50	50.'	681-950											
005	CHARDON BAPTIST CHURCH	.50	50.0'	603-918																
006	" " "	.85	85.0'	" "																
007	J.E. SCHRADER	.50	50.0'	505-261																
008	J.+J. PENICH	.92	92.4'	597-1226		A & S. JASZCZUK	.92	92.4	808-173	5-2-88										
009	H.+E. GLOVAN	1.0	73.3'	295-381																
010	E.B. RAYL	1.0	90.1'	367-160		HARRY S. & BARBARA J. RAYL			749-887	9 DEC. '85										
011	E.J. PAVLIK	1.5	309.25'	591-90																
012	EVANS REALTY ASSOCIATES	.18		678-93																
013	CHARDON HILLS & (40% INT.)	10.33	628.25'	629-851	9-7-78															
	CHARDON HILLS			609-1110																
014	A. HITE	.23	1429'	496-568		D. LUCKAY	.23		1012-618	4-14-95	SEE MAP									
015	E.+S. TOBIN	.78	100.0'	653-218		DAVID W. & JUDITH MORRIS			729-633	7 FEB. '85	A.S. OBRANOVICH See Map									
016	T.W. HARRISON	1.23	114.0'	597-676		T.W. HARRISON	1.23	114'	961-1344	11-18-93										
017	F.E. BOHL) 1.02	.28	20.0'	491-367		M. PAWLIKOWSKI	.28	20'	743-48	8-20-85										
018	" ")	.74	55.0'	491-367		"	.74	55'	743-48	8-20-85										
019	E.C. RUCK	1.00	78.0'	217-641		F & A. HUSTON			900-1182	4-23-92										
020	F.A. HOUSTON	.60	55.0'	546-127																
021	BASS LAKE COMM., INC. 2 PAR. 5.81	5.40	143.8'	221-171		G.E. DURELL Par. #44			795-484	9-18-87	THE BURLINGTON GROUP, INC. Par. #44			795-557, 595	9-18-87					
022	J.+D. WARD	1.42	166.7'	607-161		J.W.+D.L. WARD	1.42		734-386	4-2-85	T.A. & D.J. CREASE	1.42		763-291		D.J. CREASE	1.52		889-2	12-13-91
023	C. DRIGGS	4.63	60.1'	629-898	9-8-78	E.+E. SPROW See Map					R.S. WHEELER & B.J. ZNIDARSIC			908-1253	7-7-92					
024	E. MIGGANTZ +N. HANDLER	12.83	573.0'	568-768		SEE MAP														
025	E.+H. ERNST	.79	100.0'	519-939		H. M. ERNST	0.79	100.00'	727-333		J.+J.M. PENTEK	.79	100	730-496	2-28-85	J.M. PENTAK			867-47	2-14-91
026	G.+J. DIEDRICH	.49	83.3'	571-1109	12-10-74															
027	J.+E. BOLIND	.36	83.3'	593-1014		R.F.+R.M. CAVE	.363	83.3'	748-705	11-15-85										
028	O. McELWAIN	.28	83.3'	667-947		M.L. RATAJC			692-20		C.E.+B.A. MULLET	0.276		775-491						
029	PARK Ave. MANOR CO. 4.67	4.71	201.16'	459-768																
030	J.+D. EARLY	.36	80.0'	617-1113	2-17-78	D.B.+S.R. ALEXANDER	.36	80'	1021-962	7-20-95	SEE MAP									
031	E.M. WATKINS	.51	80.0'	601-855																
032	K.P. TEMPLE	.51	80.0'	613-788																
033	C.+J. BELZ	0.51	80.0'	578-1171																
034	R.+P. MILLER	.51	80.0'	513-917		R.+P. MILLER	.51	80.0'	683-969	3-22-82										
035	L.+E. STOFAN	.51	80.0'	295-293		T.S.+D.M. GRAU	.51	80'	747-1145	1985	SEE MAP									
036	F.+A. JACONO	.51	80.0'	553-1239																
037	R.+M. LONG	.77	120.0'	552-1114																
038	D.+D. BOWYER	.66	120.0'	431-944		D.H.+D.F. BOWYER	.66	120	733-104	1985	D.H. BOWYER	.66	120'	807-186	4-19-88					
039	W.+N. HART SR.	1.66		556-628																
040	J.W. SANBORN ET AL 15.00	15.17	108.8'	550-1071																
041	G. RAMSEY	.70	299.69	426-594		See Map G. RAMSEY			802-518		C+B. MULLETT	.70	299.69'	804-1218	3-11-88					
042	GARY H. HEIDEN	.34		619-34		SEE MAP														
043	R.L. MORRIS	.46	100.0'	625-91	7 6-78															
044	K.+M. MITTOWER	.46	100.0'	551-968		H.C. + E.M. THOMAS	.459	100.0	715-756	5/22/84	M.P. & M.K. McDERMOTT	.459	100	736-913	5-1-85					
045	J.J. SAGE	.46	100.0'	647-794		M.D.+C. URQUHART	.459	100.0	718-230	7/6/84	P. & J. BIDGOOD See Map									
046	A. STRAINIC	.46	100.0'	623-453		See Map														
047	W.&H. PARSONS	.459	100.0'	663-1217		HELEN M. PARSONS			715-422	16 May 1984	D.J.+K.M. GENTILE	.459A	100'	750-220	12-19-85					
048	J.+J. KNISKERN	.46	100.0'	519-281		J.R.+J.A. KNISKERN	.46	100'	735-170	4-3-85										
049	H.L. CALENDINE	.59	108.8'	571-379		J.D. CALENDINE	.59	108.8'	1046-1147	4-8-96										
050	W.W. JR.+M. SMITH	1.00		352-551	3-18-59															
051	J. SCHRADER	.15	15.0'	578-584																

15-10

PARCEL A - VOL 23-47

WILLO TREE DEVELOPMENT, INC.

1040-496

1410-004-005-006-1411-028-1511-012

1328.31'

LOT 159

1610-001

WINDMERE LIMITED PARTNERSHIP

984-174

82.084 Ac.

WILLO TREE DEVELOPMENT, INC.

1040-496

LOT 137

1410-004-005-006-1411-028-1511-012

574.32'

1510

MINOR SUB. PLAT

PARCEL A - VOL 23-47

62.22Ac.

LOT LINE

1364.82'

440.3'

156.15'

123.8'

208.9'

334.7'

1029-192

CHARDON BAPTIST CHURCH

1029-192

005

.57A

004

2.98A

689.9'

WINDMERE LIMITED PARTNERSHIP

1006-633

003

(not a separate lot of record & cannot be sold as a separate parcel)

LOT 138

6.53Ac.

LOT LINE

449'

100.0'

50.0'

435.6'

435.6'

100.0'

1511-003

435.6'

280'

100.0'

1511-002

90.0'

435.6'

90.0'

435.6'

1511-001

002

435.6'

(not a separate lot of record & cannot be sold as a separate parcel)

002-A

006

D.D. & M.R. DAWSON

889-1305

1.53Ac.

001

235.05'

531.54'

100.0'

WILLO TREE DEVELOPMENT, INC.
1040-496

LOT 137

013

1410-004-005-006-1411-028-1511-012

MINOR SUB. PLAT
PARCEL A - VOL 23-47-62.22Ac

VOL 23-47

1364.82'

842.5

1715.68'

MILLS ROAD
66' R/W

WILSON

804-12/8

988-193
J.T. KACZ

C&B. MULLETT 041
042
043
044
045 0.459Ac
M.D. & K.P. PERKO 963-789
046 .459
W. DuFur, Sr. 845-6
047
048
049
1057-154 1044-1111
L. TAYLOR, et al 1057-162
S.P. EASEMENT

PARK AVE. 50' R/W

299.69
92.86 80.0 80.0 80.0 80.0 80.0 80.0 80.0 80.0 120.0 120.0 108.86

D.G. & S.R. ALEXANDER
030 1021-962
031
032
033
034
035
C.S. SPANGLER 987-585 .51Ac.
036
037
D.H. BOWYER
038 807-186
040
039
029

115.0 280.0 280.0 280.0 280.0 280.0 280.0 280.0 280.0 238.0 238.0
183.37
480.0
119.86
559.7
321.02
281.9
LOT LINE
1512 002
263.2
580.64
557.28
239.66

146.27
028
174.01
027
216.24
026
297.66
025
J.M. PENTAK 867-47
395.96
70.91
139.72
68.81
100.0
265.13
133.19

108.3
83.33 63.54 83.33
522.25
100.0

1512-005
1510-004
93.4
421.95
544.75
644.5
435.6
435.6
435.6
435.6
435.6
435.4
435.6
435.6
435.6
009
008
007
006
005
004
003
002
001
010
011
CHARDON BAPTIST CHURCH 1029-192
D.S. & B. ROWLAND 910-228
K.J. & C.A. PASEMKE 996-1
1045-59
A.T.S. TASZCZUK 888-173 3-15-90
A.M. WHELAN

302.22
573.0
90.15
60.01
73.3
32.4
166.70
50.0
100.0
143.8
55
78
50.0
50.0
100.0
120
55
100.0
114.0
100.0
90.0
16.0
142.94

024
LOT 138
BURLINGTON DEVELOPMENT COMPANY
998-1125
998-1127
998-1129
12.813Ac.
874.75
1114.1
89.60
1162.14
1161.6
430.00'

369.74
022
D.J. CREASE 889-2
1.52Ac.
188.23
1117.9
1117.3
021
020
513.71
019
336.78
572.92
018
017
016
0.781Ac.
015
A.J. & D.J. MELZER 963-1124
A.S. OBRANOVICH 779-987
D. LUCKAY 1012-618
014
453.05
342.9
608.5
615.54
55.33
47.26
61.53
42.94
023
R.S. WHEELER & G.J. ZNIDARSIC 908-1253
4.629 Ac.
477.98
376.15

1512-001
200.00'
050
217.80'
217.80'

PARCEL NO.	TRANSFERRED TO	AC.	FT. FRT.	VOL. PAGE	DATE	TRANSFERRED TO	AC.	FT. FRT.	VOL. PAGE	DATE	TRANSFERRED TO	AC.	FT. FRT.	VOL. PAGE	DATE	TRANSFERRED TO	AC.	FT. FRT.	VOL. PAGE	DATE
1512-001	J.W. SANBORN ET AL.	14.05	577.5'	550-1071		LOT SPLIT -025- 1.80 Ac.	12.25													
002	" " " 01 12.85 .65 6.60	20.15	746.0'	550-1071		LOT SPLIT -025- 3.20 Ac.	16.95													
003	J/M. RUSSELL	.25		550-1287		BASS LAKE COMMUNITY, Inc.	0.25		695/358	3-30-83	Bass Lake Community	3.024		706-981		G.E. DURELL Par. #52			798-484	9-18-87
004	" "	.40	16.5'	550-1287		" " "	0.40	16.5'	" "	" "	" "			" "		" "			" "	"
005	" "	.40	100.0'	550-1287		" " "	0.40	100'	" "	" "	" "			" "		" "			" "	"
006	" "	1.25		550-1287		" " "	1.25		" "	" "	" "			" "		" "			" "	"
007	" "	.68		550-1287		" " "	0.68		" "	" "	" "			" "		" "			" "	"
008	BASS LAKE COMM. INC. 7/16	6.31		221-416		G.E. DURELL Par. #17			795-484	9-17-87	THE BURLINGTON GROUP, INC. Par. #17			795-557,575	9-18-87	SEE MAP				
009	" " " " 7/16	.86		221-416		G.E. DURELL Par. #17			795-484	9-17-87	THE BURLINGTON GROUP, INC. Par. #17			" "	" "					
010	C.E.I.	1.68		174-279																
011	L.+B. DIEMAND	2.0	64.02	611-540		LARRY L. ½ & BRUCE R. ½ DIEMAND	2.0	64.02	712-1183	4-3-84	V.L. DIEMAND	2.0	64.02	713-1150	4-20-84	L.L., B.R. DIEMAND See Map				
012	GENUGA REALTY	4.04	183.2'	291-503		SPLIT - SEE MAP														
013	CEMETERY CHARDON VILLAGE	1.14	209.4'	114-160																
014	" " "	1.22		114-159																
015	" " "	1.00		128-159																
016	" " "	1.00		212-298																
017	" " "	2.84		245-3																
018	" " "	3.17	277.2'	21-420																
				65-262																
				73-35																
019	J.+M. BRINDO	1.64		434-71		J.W.+M.K. BRINDO JR.	Lot		734-774	1985										
020	J.H. SPEAR	.33	82.5'	556-1030	9-18-73	S.L. DIAL	.33	82.5	722-170	10/10/84	S.J. GREEN	.33	82.5	952-1125	9-3-93	W.R.&S.J. GREEN	.83		953-428	9-10-93
021	W. FISHLEIGH	.13	59.0'	537-948		T.A. DeMELL	.077 .13	59.0'	890-776	1-6-92										
022	W. WITTINGHAM 0.04		30.0'	200-431		W.+B. Whittingham			704-27		E.A. GIEROSKY SEE MAP			976-770	5-31-94					
023	CEMETERY CHARDON VILL.			212-298																
024	J.W. SANBORN 01 .65	.75		259-390																
025	P.D. +J.W. SANBORN 001+002	5.0		559-826																
012.1	THE BURLINGTON GROUP, INC.																			
1513-001	D.B. KOSIE 0.16	.20	61.70'	484-910		D.B. KOSIE (NEW SURVEY)	.399	86.75'	977-119	4-5-94										
002	L.R. LANG	.18		670-912																
003	J.+L. SHAFIRD	.02	6.14	661-160		L.R. LANG	.02	6.14	670-912	"										
004	T.+D. SABULA	.42	57.4'	615-1122		F.+W. LYNN	0.417	57.42'	696-95	3-31-83										
005	R.+E. RARICK	.75	88.70'	637-253																
006	J.+S. NEILL	.75		611-1123																
007	R.+E. RARICK .60	.65	82.5'	580-819																
008	W.G. WILDER	.45		459-752																
009	K.R. TEMPLE	.80	111.3'	603-463		G.L.&G.A. SHANOWER	0.82	111.3'	759-529											
010	K.+P. BOLEK .51	.45	60.0'	478-825																
011	J.+C. MACMILLAN	.45	60.0'	619-1246	3-31-78	J.D.+C.L. MacMILLAN	.45	60	730-676	3-4-85										
012	D.+D. URBAN	.60	28.0'	434-366		R.H. & P.J. NOYES	0.60	28'	757-1291											
013	J. BOSTWICK	.45	60.0'	418-163		J.P. BOSTWICK	.45	60'	751-92	12-31-85	J.P. BOSTWICK	.45	60'	815-308	8-10-88					
014A	J.+M. BRINDO	4.95		434-71		J.W.&M.K. BRINDO	4.95		734-774	4-2-85	SEE MAP									
SEE MAP 8/28 015	R.+A. RICHARDSON	.49	87.6'	609-62		G.&K.L. WITOSKY	.49	87.6	740-882	7-12-85	SEE MAP									
016	S.+M. MUDZYN	.37	65.0'	452-827																
017	J.+M. BRINDO, JR.	.25 .17		663-163			.42 ac.?													
018	G. PANEK	.43	87.06'	589-458		C.M.&J.M. GRAU			882-1208	9-20-91										
019	L.G. THOMAS	.30		396-624		M.A.&M.E. KIMPTON	0.30		770-465	10-16-86	R. SYKORA	0.30		771-1113	10-24-86					
020	B.+P. BUTLER	.36	70.0'	552-969		R.P.&G.E. LABELLE	.36	70.0'	692-107	12-6-82	D.J. HERRMAN & M. KLIMKO	.36	70'	928-993	1-14-93					
021	C.+E. NELSON	.36	70.0'	546-737		D.M. BAXTER	.36	70.0'	684-1195	5-4-82	R.&J. SPANGENBERG	.36	70'	807-336	4-20-88	J.A.+M.K. SOJKA	.36	70'	946-1147	7-13-93
022	G.+J. ERNST	.36	70.0'	647-573	7-18-79	G.D. ERNST	0.36	70'	759-214		J.J.&K.J. SAGE	0.36	70'	768-692	9-23-86					
023	J.+J. MILLER	.36	70.00	625-1153		W.&E. Stoneman			701-1330		S.&V. SZANTO	0.36	70'	757-897	4-30-86	S. SZANTO, Jr. See Plat				
024	D.+T. POWERS	.41		520-821		A.&C. McMICKLE See Map					SEE MAP									
025	F.R. BARONE	.71	94.0'	512-134																
026	W.+L. WILDER	.62	83.0'	246-61																
027	J.C. DAVIDSON	.50	66.0'	221-623		L&P. HANSON	.50	66.0'	807-170	4-13-88	J.J.&M.A. NOLAN	.50	66.0'	953-955	9-14-93					
028	G.A.+C.A. WELLMAN	.50	66.0'	675-1389																
029	M. FISHER	.27	66.0'	341-182		W.J. & M.E. Fisher 691-1218	.27	66.0'	689-1361	9-28-82	SEE MAP									
031-1, 030	" "	.23		201-628		SEE MAP					SEE MAP									
031	R.+R. VOELKEL	.50	66.0'	667-565		S.A. MASTIN	.35	66'	774-1049	12-18-86										
032	J.+L. REID	.50	66.0'	597-1077		J.G.+L.A. REID	.50	66	733-264	4-1-85										
033	A.C. BERTKE	.32	77.0'	495-752		RALPH F. BERTKE			729-56	29 Jan. 85	DAVID M.&LISA A. RYAN			749-1218	26 Nov. 85					
034	L.D. PEDERSEN 0.33		60.0'	505-212		T.D., M.K. MOUYOS & N. MAYOROS		60'	764-195		T.D., M.K. MOUYOS & N.L. MAYOROS		60'	772-659	11-14-86	T.D + M.K. MOUYOS			801	718
035-1, 035	E.C. BETZER .19+.19	.38	99.0'	427-1007		H.M. Betzer (Trustee)	.19+.19		708-11	12-9-85										
036	L.+B. ASH	.19	50.0'	542-761																
037	E.F. WETTSTEIN	.19	50.0'	571-692	11-01-74															
038	E.C. BETZER	.25		502-455		H.M. BETZER TRUSTEE	.25		708-11											
039	H.M. BETZER	1.26	198.0'	277-609		H.M. Betzer (Trustee)			708-11	12-9-85										
040	I.D. BLACK	12.61	512.0'	201-289																
041	R. HAVETER 3.20 1.0	4.20	533.0'	229-247		E.C. Betzer	4.20	533.0	690-367	10-7-82	H.M. Betzer	4.20	533.0	693-137	1-19-83	H.M. Betzer (Trustee)	4.20	533.0	693-139	1-19-83
042	CHARDON CONG. OF JEHOVAH WIT.	1.00	93.19'	311-319		G.T.&L.L. DARONE	1.0 Ac.		1004-272	1-6-95										
043	A. BRCAK	1.27		263-88		See Map														
044	W.+D. RINGLER	.47	93.19'	426-53																
* 045-A046/ ~~045~~	PETERSEN + IBOLD CO. SPLIT	~~2.0~~	76.5'	676-794	7-27-81	R+S. WOODIE #1 split from 045 & 046	.501	120.72	696-460	4-6-83	D&H PETROVICH			709-1128						
046-A045/ ~~046~~	" " "	.37	66.0'	676-794	7-27-81	SPLIT FROM 045 & 046 & 012 (1613)					R+S. WOODIE #2	0.568	115	696-460	4-6-83					
047	D.+M. CHAPMAN	.29		578-920		M.J. GALUSICK + D.M. SHANER	.29		717-652	6/25/84										
* SEE 1613 045	PETERSEN + IBOLD CO.	1.28		676-794	7-27-81	= SEE 1613 - NEW PARCEL*	= 1613 (15) 13045)													

SEE MAP
THE BURLINGTON GROUP, INC. 795-557, 606 9-18-87 Par. #52

LEAVILLE LN.

15-12

1412-109 | 1412-110 | 1412-111 | 1412-124 | 83.35'

65' 65' 54.5' 53.75' 47'

88.75' 63.6' 60.0' 45'

PARK AVE. 50' R/W

666.26 | 16.9' | 100.0 | 64.02' | 183.23' | 183.23'

LOT 107

LOT 108

LOT LINE

1.14A BURLINGTON GROUP INC 795-557 TO 795-606

THE BURLINGTON GROUP INC 822-1028 0.04Ac

010 | 011 | 012 | 013 | 014 | 015 | 016 | 017 | 018 | 020 | 021 | 022 | 024 | 025 | 009 | 002 | 001 | 012.1

L.L., B.R. DIEMAND

776-1053 2.0 Ac.

2.993Ac.

VILLAGE OF CHARDON 973-1287

BURLINGTON GROUP INC 822-1012 4.21Ac

LOT 138

183.27' | 401.18' | 550.00' | 288.23' | 516.17' | 316.8' | 216.8' | 207.08' | 217.0 | 50.0

RAILROAD R/W

746.0 BURLINGTON GROUP INC

CHARDON LAKES GOLF COURSE PAR 41 135.42 Ac

THE BURLINGTON GROUP, INC. 973-1285 1.05 Ac.

199.73' | 43.7 | 262.78' | 238.0' | 106.64 | 480.0 | 580.22

73-35 VILLAGE OF CHARDON LOT 109 .504c

114-160 1.2Ac

65-262 VILLAGE OF CHARDON 1.2Ac

LOT 111 21-420 VILLAGE OF CHARDON

114-159 1.14Ac

65-262 1.22Ac

81-12 .29Ac

128-159 1Ac

212-298 1Ac

245-3 2.84Ac

VILLAGE OF CHARDON

209.4 | 248.57 | 220.55 | 678.9' | 484.25' | 248.20 | 286.0 | 341.08 | 89.5 | 89.0 | 70.33 | 254.295 | 770.33' | 258.0 | 262.44'

206.25 | 487.60 | 486.75 | 480.0

1513-004 | 1513-005 | 1513-006 | 1513-007 | 1513-008 | 1513-009 | 1513-010 | 1513-011 | 1513-012 | 1513-013 | 1513-014 | 1513-015 RAE M.B. BENSON 991-766 | 1513-016 | 1513-017 1029-725 .12 | 1513-018 | 1513-023 | 1613-004 | 1612-001 | 1612-002

1513-014 BURLINGTON GROUP INC.

835-462 4.43Ac

1.64 AC | 146.68 | 65.95' | CO: 184.18 | 51.29 | 69.61 | 218.6 | 502.7 | 510.35

LOT 146

D SAVAGE 646-663 4.60 Ac

BURLINGTON GREEN CONDOMINIUM PHASE IV VOL 20-101

BURLINGTON GREEN CONDOMINIUM PHASE I VOL 20-101

GREENWAY DRIVE

BURLINGTON GREEN CONDO PHASE MAP NO. 1

RE MAINDER TENTH AMENDMENT VOL 21-44

2.75 AC

2.04 AC

PK. Hgt #1

T.A. DETHELL 890-776 .07

E.A. GEREKOS

GREEN 952-1125

953-428

974-770

1513-004 | 1513-005 | 1513-006 | 1513-007 | 1513-008 | 1513-009 | 1513-010 | 1513-011 | 1513-012 | 1513-013 | 1513-014 | 1513-015 | 1513-016 | 1513-017 | 1513-018 | 1513-023

PARCEL NO.	TRANSFERRED TO	AC.	FT. FRT.	VOL. PAGE	DATE	TRANSFERRED TO	AC.	FT. FRT.	VOL. PAGE	DATE	TRANSFERRED TO	AC.	FT. FRT.	VOL. PAGE	DATE	TRANSFERRED TO	AC.	FT. FRT.	VOL. PAGE	DAT.E
1513-048	K.R. ALBRIGHT 2.55+1.00	3.55	326.1'	478-431		J.P.+G.A. PARK 2.55+1.00	3.55	326.1	716-606	6/6/84	G.A. PARK	3.55	222.3	1035-393	1-24-96					
049	J. PRINGLE	.55	96.6'	538-857		D.W.+P.V. BERG	.55	96.6	744-652	9-10-85	" "	1.00	103.8	"	"					
050	E.+S. CAVEY	.45	97.1'	674-791																
051	D.+B. RILEY 0.53		159.0'	593-667		B.A. LewaNski			707-969											
052	P.+B. KIEBLER	1.50	266.0'	551-785																
053	" "	.90	109.6'																	
054	B.J. NESTER 1.43+1.42	2.85	291.0'	492-342		K.&S. PHILIPS	2.85	291.0'	808-997	5-11-88										
055	N.B. CHAPMAN 1.03	2.05	141.9'	255-74		N.N. CHAPMAN #3	1.03		785-770		N.N CHAPMAN TRUSTEE			926-299						
056	" " 0.20 ~~0.06~~					N.N. CHAPMAN #1	.20		785-768		"			"						
057	" " 0.91		141.9'			N.N. CHAPMAN #4	.91		785-770		"			"						
058.1+ 058	" " #4 0.06 ~~.05~~		#2		785-770	N.N. CHAPMAN #4+#2	.05	+.06	AC = 058.1		"			"						
059	N.J. RHODES	.31	60.0'	553-1310	8-6-73	D.L.&N.J. RHODES			919-86	10-19-92										
060	T.+D. SWOPE	.57	120.0'	611-1086		D. SWOPE SEE MAP														
061	E.C. BETZER	.28	64.5'	464-207		H.M. Betzer (Trustee) 2 PARCELS	.28Ac		708-14	12-9-83	RICHARD+DENISE MANDAU	.28		800-613		SEE MAP				
062	J.C. SHUSTER	.55		679-75		See Map														
063	P.K. PARK	1.50		427-177		J.C.+D.D. COMER	1.50		769-317	9-9-86										
064	K.+H. NELSON	.44	50.0'	531-1155		G.&S. McGOWAN	.44	50'	820-810	11-3-88	G.R McGOWAN S.L. McGOWAN TRUST	.44	50'	439-954-955	5-11-93					
065	M.A. GEDRSKEY	1.69	120.8'	524-207																
066	J.+E. CARR	.39	60.0'	665-670	6-12-80	G.A.+E.K. SPEAR	.39	60'	736-108	1985	See MAP									
067	H.+C. CLIPSTON	.32	82.0'	637-61		H. CLIPSTON SEE MAP					J.&L. MURRAY SEE MAP									
068	G. TRINETTI	.10	50'	609-152																
069	M.+W. SMITH		60.0'	617-839	653-1206	W.C,JR&K.L. MAJETICH		60'	885-559	10-24-91										
070	D.+J. HOSTETLER 0.19		56.4'	553-782		See MAP														
071	W.+D. HOFSTETTER 0.18		56.4'	597-1228	601-787	J.P.&C.L. NOKES		56.4'	714-513	4-30-84	E.J.&P.A. PETERS			905-726	6-4-92					
072	J.+M. MAYNARD	.16	56.4'	492-310		R.N.+S.J. KING	.16	56.4'	719-1310	10/11/84	S.&M. VAUGHN	0.16	56.4	759-1273		See MAP				
073	" "	.81				M.K. McClelland			705-961		C.D.&M.K. McCLELLAND	.81		733-1213	1985	C.D+M.K McCLELLAND TRUST	.81		951-1042	8-26-93
074	L.+L. MORTENSON	.16	56.4'	631-716		L. MORTENSON	0.16	56.4'	757-1254	5-9-86										
075	C.+M. McCLELLAND		56.4'	484-937		C.D.+M.K. McCLELLAND		56.4	733-1210	4-2-85	CD+MK McCLELLAND TRUST		56.4	951-1036	8-26-93					
076	" "		60.9'	" "		" "		60.9	733-1210	4-2-85	" "		60.9	951-1036	8-26-93					
077	A. HOWER	0.18	57.9'	633-527	NOV. 28, 78															
078	" "	0.18	57.9'	" "	" "															
079	C.+M. McCLELLAND 1.81 0.20	2.01		484-937		C.D.+M.K. McCLELLAND			733-1210	4-2-85	CD+MK McCLELLAND TRUST	2.01		951-1036	8-26-93					
080	M.E.+G.G. SALTZ	0.58		580-947	1975															
081	" "	0.18	59.9'	" "	"															
082	" "	0.006	2.0'	"	"															
083	D.S. BETTS		55.9'	491-971		T. J. NOLFI		55.9	775-329											
084	" "		55.1'	" "				55.1	775-329											
085	" " 0.68		55.1'	" "				55.1	775-329											
086	" "		55.1'	" "				55.1	775-329											
087	" "	.73		" "			0.73		775-329											
088	N.+D. EGING	.42	45.0'	245-345		N.+D. EGING	.42	45	733-982	1985										
089	" "		66.0'			"		66	733-982	1985										
090	A.+L. EGING	.62	165.8'	576-448		N. EGING & L. PARSONS			896-1072	3-18-92	R&C.L. HUSTON	.62	165'	907-211	6-19-92	SEE MAP				
091	S. RUSNIK	1.50		221-551		S&J. RUSNAK	1.50		969-788	1-19-94										
092	C.+M. BRINKMAN	2.10	426.0'	550-364		P.P.&C.L. AMICARELLI	2.1	426.0	770-878											
093	M.S. WITHROW 0.25	.30	52.0'	542-658		C.R.&J.A. LANESE	.30	52'	810-170	6-27-88										
094	R.+L. STIVERSON	.14	60.0'	532-733		R.M.+L.J. STIVERSON	.14	60'	734-438	4-2-85										
095	J.D. FORD 0.27	.14	60.0'	559-895		S.J.&M.A. NOLAN			691-724		D.A.+T.L. BRENTAR		60'	738-340	1985	M.+V.L. MARKINS		60'	738-475	5-31-85 * SEE MAP
096	J.K. PATTERSON	.14	60.0'	568-118																
097	I. CAMPBELL	.14	60.0'	663-457		R.J.+A. KACHURCK	.14	60.0	717-250 717-252	6/20/84	L.&K.A. LEWIS	0.14	60'	766-900						
098	J.+F. SMITH .20+.09		72.0'	625-1079		J.R. SMITH		72.0	771-1263		J.A. EVELY see Map									
099	J.A.+S.M. SCHELLENTRAGER	.22	61.2'	674-860		HP&N.E. NORSIC	.22	62.2'	952-646	8-31-93										
100	H. SKINNER	.22	57.9'	233-583		H.N.+N. SKINNER	.22	57.9	716-536	6/5/84	J.R. GLASSER	.22	57.9'	992-383	8-26-94	SEE MAP				
101	E. HUTCHINSON	.40	115.8'	679-656	10-23-81															
102	D.B. MILGATE	.20	82.6'	591-924																
103	L.+H. RODGERS	.21	82.6'	431-352		L.+H.A. ROGERS	.21	82.6	734-1389	4-2-85										
104	J.L. HOWELL et al.	.18	46.0'	591-1164		D.L&D.L. DEMETER		46.0'	869-156	3-28-91										
105	G. BISHOP	1.08	132.0'	647-919	8-7-79															
106	M.+D. ELDRIDGE	1.07	132.0'	203-322		W. JACKSON, JR.	1.08	132.0	578-835		S.A. BURNS+J.J. ADAMS	1.08	132.0'	695-266	3-11-83	J.J.+S.A. ADAMS	1.08	132'	732-821	1985 * SEE MAP
107	R.+E. ISHEE	.60	75.0'	538-631		R. ISHEE	.60	150'	691-113	11-24-82										
108	B.+C. RABY	.78	96.95'	613-864																
109	A. CHANEY & D. CHANEY	.53	70.0'	663-542		W.D.&V.C. PARSONS			827-345	3-22-89	[redacted]			[redacted]		[redacted]			[redacted]	
110	V. McCUMBER .50+.50		74.9'	537-623		V.&D. McIntosh			706-812		SEE MAP									
111	D.E. CONE & P.A. GIBSON	1.50	112.4'	643-404		D.E.&P.A. Cone	1.50	112.4'	690-190	10-4-82										
112	D.I. GRIMM	1.0	75.0'	486-430		D.W.&I.L. GRIMM	1.0	75.0'	733-1093	4-1-85										
113	L.E. GRAWUNDE	1.0	76.18'	587-1081																
114	J. BOLAN, JR. & S. STRANIERO	1.0	75.18'	661-307		S.P.&S. BOLAN	1.0	75.18	734-813	4-2-85	T.J., Jr.&J. THOMAS see Map	1.0	75.18			D.&T. COMBS	1.0	75.18'	810-481	6-1-88
115	D.V. PECK	1.05	163.4'	515-794		D.B. PERRINE			906-224	6-10-92										
116	" "	1.45	25.0'			" "			"	"										
117	P.E.+B.L. KIEBLER	1.00	75.0'	678-1390																
118	P. KIEBLER	1.00	147.0'	565-464	6-18-74															
119	P. JOINER, JR.	.26		674-405	5-21-81	C.&B. MULLET SEE MAP														
120	M.+C. AGINS	.22	60.0'	601-432																
121	R.+M. SCHMUCKER	.22	60.0'	621-1215		G.&A. ADAMS	.22	60.'	807-1161	4-29-88	PG. Watson			1062-1083	8-5-96					
122	J.+M. HOPKINS	.22	60.0'	550-419		J.&M. HopKINS			709-736		J.W.&M.K. FISHER			868-828	3-19-91					
123	E.+E. ARIDONI	.22	60.0'	653-775	9-25-79	G&K.D. PHILIPS			721-960	10-10-84	G. PHILIPS			918-684	10-14-92	D.R TAYLOR & S. SPRINGER			1079-862	6-29-95 *
124	R.&D. SHOEMAKER	.22	60.0'	546-1347		R.M.+D.L. SHOEMAKER	.22	60'	734-758	4-2-85										
125	D.+C. MAKULSIA	.22	60.0'	599-207																
126	R.+B. ISHEE	.22	60.0'	550-267																
* 127	H.+P. WHITEHEAD, Jr.	.22	60.0'	663-1000		THE ADMINISTRATOR of VETERANS AFFAIRS			693-1307	1-31-83	J.&K. HrenKo			707-282		ADM. OF VETERANS AFFAIRS			760-203	*
128	S.L. TAYLOR	.22	60.0'	623-644																
129	V.+J. GIBALDI	.22	60.0'	546-803		V.+S. GIBALDI	.22	60'	733-800	4-1-85										
130	R.+H. CARROLL	.22	60.0'	593-1116		M.J.&K.L. HARRINGTON	.22	60'	945-15	6-28-93										

PARCEL NO.	TRANSFERD TO	AC.	FT. FRT.	VOL. PAGE	DATE	TRANSFERD TO	AC.	FT. FRT.	VOL. PAGE	DATE	TRANSFERD TO	AC.	FT. FRT.	VOL. PAGE	DATE	TRANSFERD TO	AC.	FT. FRT.	VOL. PAGE	DATE
1513-131	R. & C. HAUZIE	.22	60.0	551-1230		M & V Kiler SEE MAP			617-384		M.L. & D.L. KELLY	.22	60'	749-24	11/25/85	L.L. & S.A. GASPAR	.22	60	1021-1205	7-21-95
132	M. CAMPAGNA	.22	60.0	550-270																
133	K. DOWLING	.21	60.0	537-1101		N & J BURLINGHAUS			657-663		E. & I. J. DeBORD See Map	.21	60'		CO-	TRUSTEE E. & I. DEBORD	.21	60'	813-198	7-12-88
134	N. & C. PHILLIPS	.22	60.0	551-1229		N.J. & C.A. PHILLIPS	.22	60'	734-167	4-2-85	J. & R. TOMASEK "	.22	60'	819-477	10-14-88	SEE MAP				
135	W. & M. BAILEY	.22	60.0	537-1102																
136	D. & G. MANGOLD	.22	60.0	537-1100																
137	R. & V. SCHNEIDER	.22	60.0	538-185		D & V SHAFFER	.22	60.0	609-985	7-11-77	M. & R STRIPAY	.22	60.0		8-1-78	J & W. WELLS			667-847	10-1-80 *SEE MAP
138	W. & D. BOYD	.22	60.0	538-726		K. & M.A. AMOS	0.22	60'	775-737	12-24-86										
139	J. & V. WOLF	.22	60.0	538-695		T.A. KENNEDY	0.22	60'	872-516	5-8-91	D.L. KENNEDY	.22	60'	1019-1273	6-30-95					
140	J. & H. BRUNSMAN	.21	60.0	571-816		STRIPAY 625-894														
141	D. & L. TALLADINO	.22	60.0	537-1159		R & D. Nalepka	.22	60.0	599-114		Carol A Ma			621-1090						
142	R. & B. HARRY	.22	60.0	537-1162		E. Basey & D. Harrison	.22	60.0	599-593		S. BRENTAR	.21	60.	720-941	10/11/84	S. & F.H. BRENTAR	.21	60'	731-1218	1785 SEE MAP
143	R. & K. EVANS	.22	60.0	538-184		K. EVANS	.22	60.0	599-717		PETTER BORA JR			799-713						
144	J. & B. DAUGHERTY	.22	60.0	537-1148		B.M. DAUGHERTY (NOW) FIERST	.22	60.0	953-1144	9-16-93										
145	J. & K. PATTERSON 3.58	4.12		326-41		G. BISHOP	3.58		647-917	8-2-79										
* 127	J.F. & L.R. PAPPALARDO			773-701																

15-13

PARK AVE.

MOFFET AVE. 42' R/W

C. & J. LANESE

LOT 124 810-170

J.L. NEELY 1024-1091

J. EVELY 795-1101

SJ & JR SOLAR 1037-172 992-385

777-1136 J.&L. MURRAY 170'

LOT 125

LOT 123

LOT 143

LOT 145

LOT 146

LOT 144

LOT 122

132' R/W

60' R/W

47' R/W

66' R/W

SOUTH STREET

KING ST.

EAST

CLARIDON ROAD

LOT LINE

G.R. McGOWAN TRUST
S.L. McGOWAN TRUST
064 939-954 939-955 .435

P.M. DODGE 062 901-485

D.E. SWOPE 059 793-1102

N. CHAPMAN 185-768 056 0.20Ac.

N.N. CHAPMAN, TRUSTEE 785-770 926-299 1.03Ac. #3

K.W. & S.J. PHILIPS 808-497

785-770

D.&L. RYAN 033 749-1218

E. FISHER, TRUSTEE 860-420 029 1022-520

S.J. & M.A. NOLAN 953-955 027

D.S. & V.L. MITCHELL 995-176 1613-006

J.P. BOSTWICK 330'

E.M. O'BRIEN BROWN 014 950-1045 249.8'

R.A. & M.B. BENSON 991-766 015

J.F. & J.M. REED 1029-725 017 .25Ac.

C.M. & J.M. GRAU 882-1208 018

D.J. HERRMANN & M. KLIMKO 928-993 020

J.A. & M.K. SOSKA 946-1147 021

A. & M. KUKWA 839-512 022

S. & V. COATES 833-596 926-1112 023

0.41 Ac. 024

T.A. & C.S. EBERLY 976-6366

J.L. & C.M. TURK 985-402 106

S. & M. MADEWELL 824- 107

E.B. FIELITZ 823-1198 145

LOT 122

R.M. & L.B. THOMPSON 109 1055-1218 6-21-96 .532Ac

N.M. & D.R. McINTOSH 110 706-812 .50A

D.B. PERRINE 115 906-224

116 906-224

D.&T. COMBS 810-481 114 1.0 Ac.

E.J. & P.A. PETERS 905-726

W.C. & K.M. MASTELLER 979-354

H.K. BOYLE 034 860-823

C.A. NEELY 1033-138

M. & C.L. HUSTON 907-211

R.S. & M.A. GAMOS 932-1033 137

T. & M. MAHAFFEY 843-427 120

C. & B. MULLET 119 785-778 269 047

C.A. PAPPALARDO & S.J. CALDWELL 127 1085-1038

G.A. PARK 1039-293

S. & L. NEILL 1095 840-1097 051 050 049 048

048-1

D.L. & J.G. PETROVICH 045-A 046 709 1613

045-012A → L.P. & L.J. GAAL

PAUL & JANET ROTE 043 811-579 Z 1.27AC

W. & D. RINGLER .47AC 044 426-53

G.T. & L.L. JARONE 1004-1272 042

K.L. & L.B. LANGER 061 .57Ac.

E.M. & L.J. LANGER 060

P. & L. WATSON 1062-1083

B.M. 953-1144 144 130

P. BORADY 799-713 143 129

0.21 Ac. 1046-1115 4-5-96 142 128 781-453 THOMPSON

141 127

140 126

M. & R. STRIPAY 139 125

D.L. KENNEDY 1019-1273 138 124

137 123

136 122

135 121

J. & M. TOMASEK 1003-844 819-477 134 120

E.F.I. DEBORD 788-318 133 119

D.G. DIVOKY 884-294 132 118

131 117

M.J. & K.L. HARRINGTON 945-15 130 116

129 115

128 114

127 113

126 112

125 111

124 110

D.R. TAYLOR 123 109

J.W. & M.K. FISHER 122 108

868-828

121 107

120 106

119 105

Z

PARCEL NO.	TRANSFERRED TO	AC.	FT. FRT.	VOL. PAGE	DATE	TRANSFERRED TO	AC.	FT. FRT.	VOL. PAGE	DATE	TRANSFERRED TO	AC.	FT. FRT.	VOL. PAGE	DATE	TRANSFERRED TO	AC.	FT. FRT.	VOL. PAGE	DATE
1514-001	F.+C.A. PFIESTER	.27	70.0'	538-59		F. & C.A. PFIESTER	0.27	70'	767-222											
002	J.+P. WATSON	.27	70.0'	537-989																
003	J.+R. WASILKO	.27	70.0'	537-957																
004	S.+K. LINBERGER	.27	70.0'	613-489		J.P.+C.D. McCASKY	.27		933-593	3-23-93										
005	A.+I. KAVARAS	.27	70.0'	537-955		I. KAVARAS	.27	70'	929-299	1-22-93										
006	R.+M. SEE	.27	70.0'	537-990		SEE MAP														
007	S.J.+E.A. PROTZ	.27	70.0'	676-973	7-30-81															
008	R.+J. TITUS	.27	70.0'	537-991		R.J.& K.J. TITUS	.27	70'	930-21	2-1-93										
009	P.+L. ALVORD	.27	70.0'	576-1271	6-23-75	P. & L. ALVORD See Map														
010	J.A. HAMMACK			537-993					613-1081											
011	T.+H. SEVER	.24	60.0'	621-1241	9-19-78	W. & M. PENNELL	.24	60'	745-168	9-18-85	W.G.& M.J. PENNELL, TRUSTEES	.24	60'	1011-578	4-3-95					
012	R.C.+D. SISLER	.25	60.0'	537-721		R.C.& D. SISLER	.25	60'	733-790	4-1-85										
013	P.M.+M.T. YUN	.25	60.0'	589-1096		P.M.+M.T. YUN	.25	60'	732-903	3-28-85										
014	R. MATHENA	.25	65.0'	663-1091		R.W.& L.S. WELDER			693-903	1-25-83										
015	J.+L. POWELL	.25	65.0'	537-930		J.J.& L.L. POWELL	.25	65'	733-1053	4-1-85										
016	S.J. SEIFRIED	.25	65.0'	597-951		A.TANG & S. YUNG	.25	65'	816-111	8-24-88										
017	S. CROMER	.25	65.0'	643-707		# SEC. OF HOUSING & URBAN DEV.	.25	65.'	808-395	5-4-88	B.L. KIMBREW			868-35	3-7-91	J.J.& J.A. SMITH	.25	65'	926-753	12-22-92 SEE MAP
018	W.+K. HAMARY	.25	65.0'	621-34		W. Hamary			712-287		S.M. KACPRZAK	.25	65.0'	815-526	8-17-88	SEE MAP				
019	G.J.+I.A. KREILACH	.25	65.0'	538-237		R. & D. LUCARELLI	.25	65.0'	754-1040	3-20-86										
020	W.+R. BREWER	.25	65.0'	537-782																
021	JOHN HOPKINS	.25	65.0'	613-154		See map														
022	M.A. BUTCHART	.27	70.0'	599-689		J.A. COLLIER			898-753	3-31-92	C.A.& C. COLLIER	.27	70.0	959-272	10-27-93					
023	R.+J. FAIRBANK	.27	70.0'	665-710		R.L. FAIRBANK	.27	70.0'	683-165	3-2-82	J.C. VARNER	.27	70.0	719-900	10/11/84					
024	W.R.+C.M. DUNNING	.27	70.0'	637-960		CM Dunning			844-306											
025	S.+B. RASHID	.27	70.00'	587-1133		R+C. HendricKson			705-1175		T.M. & D.K. MANNION			770-732		S.A.& D.M. SOBIE		70'	883-367	9-25-91 SEE MAP
026	C.+B. YAKO	.27	70.0'	537-548																
027	J.F. BOLANEY	.27	70.0'	643-1067		J.F. & M. BOLANEY	.27	70'	733-1051	4-1-85	B. HEIKKILA	.27	70'	843-304	12-15-89	J. GASPAR	.27	70'	843-306	12-15-89
028	P.J.+D.L. PRZERACKI	.27	70.0'	637-1218		P.J. PRZERACKI See Map					SEE MAP									
029	P.H.+A.J. WHITE	.27	70.0'	587-229		B.L.& K.A. BALLASH	.27	70'	738-218	1985	SEE MAP									
030	J.+D. PERRY	.27	70.0'	589-376		J.F.& D.M. PERRY	.27	70'	732-422	3-19-85	D.M. PERRY	.27	70'	950-10	8-10-93					
031	J.+B. OLIVER	.20	70.0'	624-479	8-25-78															
032	W.J.+B. GIBSON	.26	70.0'	556-32																
033	R.L.+D.P. KAUFFMAN	.27	70.0'	674-616	5-20-81															
034	J.+V. HAMMETT	.27	70.0'	390-394		J.W.& V.F. HAMMITT	.27	70'	733-317	4-1-85										
035	T.R. MUNI+F.O. BENNETT, Jr.	.27	70.0'	637-921, 923																
036	W.+A. COOPER	.27	70.0'	373-597																
037	M.+C. MERLENE	.27	70.0'	502-64		M.L. & C.E. MERLENE	0.27	70'	768-794											
038	M. DEWEY	.27	70.0'	613-470																
039	W.M. MUSIAL	.27	70.0'	524-808		A. NIKSA & J. SINE	0.27	70.0'	578-877		D.L. & R.A. WILLIAMS	0.27	70.0'	580-512		SEE MAP				
040	K.+D. BENA	.27	70.0'	562-331		K.J. BENA	.27	70.0'	682.922	2-17-82	D.M. & K.J. BENA	.27	70'	732-113	3-26-85	C.E. & P.A. MURRAY	0.27	70'	762-940	
041	F. NEUMAN	.26	70.0'	625-197	7-10-78	M.D. URQUHART+C. TREADWAY	.26	70.0'	684-101	4-2-82	J.R.+L.D. ROSS	.26	70.0	717-1201	9/2/84					
042	H.D. KING	.26	70.0'	443-513	11-25-64															
043	D.+T. BRINING	.27	70.0'	601-348																
044	W.+H. SHAFFIER	.27	70.0'	669-549	11-03-80	W.& A. White			701-1											
045	R. HALFORD	.27	70.0'	663-568																
046	P.+P. THARP	.27	70.0'	459-408		P. & P. THARP	.27	70'	732-1284	1985										
047	C.+A. STEAD	.26	70.0'	390-386		C.J. & A. STEAD	.26	70.0'	756-1278	4-28-86	D.J.& C.M. GEISMAN	.26	70.0'	920-1251	10-30-92					
048	KATHLEEN GREGG	.27	70.0'	615-576		R.A. TAYLOR			665-1148		A. & L. MILLER	0.27	70.0	714-481	4-23-84	See Map				
049	E.+J. KEITH	.27	70.0'	591-20		R.& M. Sidbeck Sr.			703-277											
050	T.+E. TREADWAY	.27	70.0'	601-77		T.L. MerK			709-824		R.+V. MORMILE	.27	70'	820-1239	11-9-88	I.J.+ E.B DeBORD TRUSTEES	.27	70'	937-608	4-29-93
051	J.J. III +H.C. SLADKEY	.26	70.0'	643-554		D.W. & J.A. Nader	.26	70.0'	690-13	9-29-82	J.C. & L.J. PETROVIC			876-1157	7-5-91					
052	D.H.+B. BUTTS	.26	70.0'	551-360	2-2-73	B.L. BUTTS	.26	70.0'	683-1116	3-24-82	MARader & KA Wendl			851-394		SEE MAP				
053	ROLLIN COOKE III (665-892)	.26	70.0'	665-890	6-27-80	Rollin Cooke	.26	70'0	708-196	12/13/83										
054	J.+T. PEINE	.27	70.0'	661-1003		M.F. Gumpper	.27	70.0'	780-1187	4/16/87	D.D. BOWYER		70.0'	868-1311	3-26-91					
055	L.+S. HALE, JR.	.27	70.0'	653-715																
056	J.F.+C.G. VANO	.27	70.0'	551-837		M. & L.A. KEPPLER	0.27	70'	769-458											
057	J.+M. BROWN	.27	70.0'	603-12																
058	T.W.+N.J. DUNCAN	.27	70.0'	587-5		N.J. DUNCAN	.27	70.0'	1034-614	11-27-95										
059	K.M.+C.C. OVARK	.27	70.0'	551-397																
060	R.D.+B.E. BARNES	.27	70.0'	643-1123		B.E. BARNES	0.27	70.0'	714-828	5-2-84	A.G. PITTAWAY	.27	70'	820-1850	11-9-88					
061	O.B. MILES	.26	70.0'	551-682																
062	A.+L. ROUNTREE	.26	70.0'	551-459		A. & L. ROUNTREE	.26	70'	731-757	3-20-85	M.K. & D.M. RITTWAGE	0.26	70'	760-673						
063	J.M. MEEKS	.26	70.0'	678-1152		J.M. MEEKS	.26	70.0	724-438	11/2/84	J.M.& M.J. MEEKS	.26	70'	957-308	10-13-93					
064	G.+J. ELEFTERIOU	.25	70.0'	551-458		G.A.& J.A. ELEFTERIOU	.25	70'	730-155	2-22-85										
065	W.+L. YOKUM	.26	70.0'	607-356		L. YOKUM	.26	70'	1031-1089	10-26-95	R.G. COOKE, III			1041-208	2-20-96	SEE MAP				
066	C.+H. BOYD	.26	70.0'	609-227		L. & M. LASKEY	.26	70.0	719-286	7-25-84	T & I EIBEN	.26	70'	814-445	8-1-88					
067	V.+R. GIORGI	.25	70.0'	635-279		D. K. SAYERS	.25	70'	751-147	12-31-85	R. GAGGINI	0.25	70'	774-48	12-5-86	M.P. GAGGINI	.25	70'	937-332	4-28-93 SEE MAP
068	T. TYJEWSKI	.26	70.0'	550-1403			.26	70'												
069	R. ROSE+L. POLITO	.26	70.0'	576-714		R.E. & L.A. ROSE	.26	70'	730-122	3-12-85	M.R. & B.P. JOHNSON	.26	70'	757-623	5-2-86					
070	E.+L. SMITH	.26	70.0'	621-655		M.S.& C.A. TURNER	.26	70'	912-64	8-11-92										
071	B.+M. KOLLISTER	.26	55.0'	629-918	8-31-78	R.H.& V.L. FINK			687-808	7-16-82	P.A. DUNNE See Plat									
072	G.M. SNODGRASS	.51	55.68'	603-20																
073	R.A.+D.A. OPPER	.52	60.69'	647-196		R.A. OPPER	.52	60.69	781-1125	4-16-87										
074	P.E.+D.F. FAINT	.33	70.0'	550-1172		P.E.& D.F. FAINT	.33	70'	734-839	4-2-85										
075	T.+A. MALCOLM	.26	70.0'	551-282		T.R.& A.M. MALCOLM	.26	70'	734-532	4-2-85	A. MALCOLM	.26	70'	816-350	8-26-88					
076	J.R.+L.E. HUPP	.25	70.0'	551-681		J.R.& L.E. HUPP	.25	70	734-479	4-2-85	SEE MAP									
077	L.+D. NORRIS	.26	70.0'	631-1209		L.A. HARMON			861-928	10-26-90										
078	CAROL L. SCHULTZ	.26	70.0'	586-547		C. & J. HALL	.26	70.0	717-1134	6/29/84	H.C. & M.K. BUFF	.26	70'	753-703	2-26-86	T.& M. OGLE	.26	70'	806-52	4-6-88 SEE MAP
079	J.W.+L.G. BUCHANAN	.26	70.0'	551-680																
080	G.+J. DAVIS	.25	70.0'	597-982		S.J. MALISE	.25	70.0'	1035-580	12-6-95										

PARCEL NO.	TRANSFERRED TO	AC.	FT. FRT.	VOL. PAGE	DATE	TRANSFERRED TO	AC.	FT. FRT.	VOL. PAGE	DATE	TRANSFERRED TO	AC.	FT. FRT.	VOL. PAGE	DATE	TRANSFERRED TO	AC.	FT. FRT.	VOL. PAGE	DATE
1514-081	E. BAVIS	.28	71.6'	673-1283	5-13-81															
082	W.+F. RICKARD	.28	71.6'	601-843		W.S.+F.L. RICKARD	.28	71.6'	733-368	4-2-85	SEE MAP									
083	B.J.+S.A. BATCHELOR	.25	65.0'	647-32																
084	J.+P. DOWDLE	.25	65.0'	542-1344		PATRICIA A. DOWDLE			749-977	10 DEC. '85	D.R. + C.A. VANCE	0.25	65'	773-508		SEE MAP				
085	S.+S. ZARACK	.23	60.0'	576-728																
086	B.+L. MILLWARD	.25	60.0'	631-362																
087	C.+C. EISAMAN	.23	60.0'	565-29		SEE MAP														
088	D.+D. GREATHOUSE	.23	60.0'	637-474		BARCLAY AMERICAN MORTGAGE	INC.		740-1121	7-17-85	C.L. + R.R. YAUGHER	0.23	60'	766-915		R.R. YAUGHER	.23	60'	886-803	11-6-91
089	P.+N. YACOVELLA	.23	60.0'	542-581		N.L. YACOVELLA	.23	60.	720-1217	10/11/84	L.C. + C.C. SMITH		60'	885-1328	10-31-91					
090	J.+E. McMURTRIE	.23	60.0'	621-712		T.W. + D.A. PARR	.23	60	748-319	11-12-85										
091	J. + E. KULCH	.23	60.0'	542-579																
092	M. MANNING	.23	60.0'	580-1		F. + M. RINK	.23	60'	813-476	7-15-88	D. + J. LOE	.23	60'	820-499	10-31-88					
093	W.+D. SHRIVER	.23	60.0'	565-410		R.F. + S.J. TENNYSON	.23	60'	739-1276	6-28-85										
094	J.+B. FRIEND	.23	60.0'	597-961	✓	P. + G. MANCUSO	.23	60'	623-141	5-24-78	S.T. HUGHES	.23	60'	926-981	12-23-92	SEE MAP				
095	T.L.+S.M. McCRAE	.25	65.0'	643-964		R.W. + L.J. WELDER	.25	65.0'	719-517	7-27-84	SEE MAP									
096	H.+P. GANT	.25	65.0'	623-189																
097	K. PARR	.25	65.0'	629-211	8-18-78	M. + D. CLARK			821-116		TRANS OHIO SAVINGS BANK			870-116	4-10-91	SEC. OF HOUSING + URBAN DEV.			870-988	4-18-91 (SEE MAP)
098	P.P.+C. LANZONE	.25	65.0'	546-1345																
099	K.+B. MATTHEW	.28	71.6'	663-258		C. NOSKO		71.6'	907-1002	6-25-92	B.C. LUNDQUIST + J.E. MOSS-LUNDQUIST	.28	71.6'	929-1164	1-29-93					
* 100	J.+G. SOMERVILLE	.28	71.6'	653-182		THE OHIO SAVINGS ASSOC.	.28	71.6'	682-1063	2-19-82	L.C. + L.M. NONNAMAKER	.28	71.6'	682-1067	2-19-82	P.S. + M.L. PERCASSI	.28	71.6'	738-439	5-31-85 *
101	T.+C. KOVACICH	.25	65.0'	675-705	6-30-81															
102	J.M.+J.L. LEONARDI	.25	65.0'	546-999		J.M. + J.L. LEONARDI	.25	65'	733-506	4-1-85										
103	J.+J. KRIZ	.23	60.0'	617-178	2-17-78															
104	S.+L. DACKIEWICK	.23	60.0'	609-133																
105	D.+L. FERRICK	.23	60.0'	546-295		L. FERRICK	.23	60.0'	994-340	9-16-94	SEE MAP									
106	R.+M.S. HRITZ	.23	60.0'	643-375		B.L. + C.W. CAGE	.23	60'	739-591	3-1-85	R. + L. CUDNIK See Map									
107	JEFFERY KLEVE	.23	60.0'	647-1169		T.B. GUILLAUME	.23	60'	743-124	8-20-85										
108	R.+J. ROHRER	.23	60.0'	625-816		T.M. + J.B. McCAFFERY			697-496	5/3/83	SEE MAP									
109	G.+J. SANTORE	.23	60.0'	609-503		R.E. NELSON	.23	60'	625-701		R.E. + J.E. NELSON	.23	60'	745-138	10-3-85	V.M. RITT	.23	60'	811-1052	6-22-88
110	F. VOLOSYN	.23	60.0'	635-275		JUDITH KOVATS			726-1233	10 DEC. '84	G.R. + D.L. MIX	.23	60'	736-501	4-25-85	B. + S. SEAGRAVES See Map				
111	N.L. WHITTEN	.23	60.0'	643-841		See map														
112	D.K.+P. MONTGOMERY	.23	60.0'	546-996																
113	R.+G. CLOONAN	.25	65.0'	621-170		ROBT. F. & CHRISTINE A. HOPKINS			741-788	30 JUL. '85										
114	R.+K. MARION	.23	60.0'	546-995																
115	T.+J. TROYAN	.25	65.0'	546-590		JACK D. & MELANIE E. GRUBBS			729-243	31 JAN. '85										
116	D.R.+L.M. METCALFE	.28	70.0'	585-353		B.E. IANIRO	.28	70'	736-204	4-22-85	P.A. HOWSON	.28	70'	931-526	2-22-93					
117	R.A.+P.A. LARDIE	.22	70.0'	546-1214		R.A. + P.A. LARDIE	.22	70'	733-117	3-29-85	E.J. + J. BACKOS	.22	70'	965-268	12-13-93					
118	J.+A. ROMANICK	.22	70.0'	669-134	10-15-80	E + K McDONALD			800-64		K.F. McDONALD	.22	70'	1029-825	10-3-95					
119	K.+J. DOUGLAS	.22	70.0'	603-1045		K.A. + J.A. DOUGLASS	.22	70'	732-588	3-27-85										
120	C.T.+D.S. DOREMUS	.22	70.0'	550-735		D.S. Doremus			712-533		L.C. + R.M. SULYI	.22	70'	748-1238	11-22-85					
121	M.E.+J.M. SOTKA	.22	70.0'	550-825		R.A. UHL	.22	70'	889-680	12-13-91										
122	R.+B. SANDERS	.22	70.0'	629-677	8-31-78	R.J. Pristas			1055-539	13-30-96										
123	J. EWING	.22	70.0'	665-1070	7-8-80															
124	D.+V. SPADA	.26	53.5'	661-306		D.F. SPADA			697-707	5/5/83	R.V. + Ds. GIGLIOTTI + D. THOMAS	.26	53.5'	747-1180	11-6-85	See map				
125	G.+S. EVAN	.40	53.5'	593-1135																
126	B.+S. WENZEL	.46	53.5'	663-37																
127	A. WILLIAMS	.30	53.5'	550-756		D.R. & W.D. CESNIK	.30	53.5'		11-09-82	SEE MAP *									
128	W.D.+N.L. FISHER	.20	60.0'	550-269		R.J. GILBERT + K.A. PATTI	.20	60.0'	721-442	10/10/84	K.A. GILBERT	.20	60'	745-908	9-27-85	M. + T. PARKER See MAP			* SEE	MAP
129	S.L. TEWELL	.21	60.0'	550-266																
130	W.E.+D.C. KOSPERSKI	.22	60.0'	550-494		P.G. WATSON	.22	60'	998-204	10-24-94	SEE MAP									
131	C.E.+M.M. STRAZINSKY	.23	60.0'	550-496		M. + P. JOINER	.23	60'	811-303	6-13-88	B. BOSKOVIC	.23	60'	821-198	11-14-88	DAVID LETKI			1009-178	
132	L.E.+E.L. BECKMAN	.24	60.0'	550-217		G. BECKMAN	.24	60'	811-1018	6-21-88										
133	E.G. HENDRICKSON	.25	60.0'	568-659	8-3-74															
134	D.M. GASPER	.29	65.0'	582-20																
135	V.A.+J.L. BAKER	.34		550-271		H.S. RUSHTON	0.34		713-1317	4-23-84	W + K. BREJCHA	.34		808-605	5-6-88					
136	R.+F. WISNIEWSKI	10.51		356-333		SAMUEL & DOROTHY KOHN	10.51		728-1070	23 JAN. '85						SEE MAP				
* 100	A.L. & L.J. HURLEY	0.28	71.6'	768-337	*	L.J. HURLEY	.28	71.6'	803-733	2-5-88	SEE MAP									

1414-063 | 1414-074

LOT 123

203 001 168.3
204 002 168.3
205 003 168.3
206 004 168.3 — JP & CD McCASKY 935-593
207 005 168.3 — I. NAVARRO 929-799
208 006 168.3 — R.A. GODDIN 916-151
209 007 168.3 — A & C. RICCI — 827-1340
210 008 168.3 — R.H. & K.J. TITUS — 930-21
211 009 168.3 — P. & L. ALVORD — 776-461
212 010 — J.A. HAMMACK 537-993 — 613-1081

181 011 168.3
180 012 168.3
179 013 168.3
178 014 — R.W. & L.G. WELDER 1051-193 — 5-16-96
177 015 168.3
176 016 — A. TANG & S. YUNG — 816-111
175 017 — J.J. & J.A. SMITH — 2.G. POTCHEN 926-753 — 2-9-96 — 1040-908
174 018 — R. & J.E. MEYER 983-891
173 019 168.3
172 020 168.3
171 021

60' R/W

SYLVIA DRIVE

VOL. 7 – PG. 74

161 022 — C.A. & C. COLLIER 898-753 — 959-272
162 023 170'
163 024 — C.M. DUNNING 844-306
164 025 — C.J. SISS JR. 987-[illegible]
165 026 170'
166 027 — J.A. MATTHEWS 862-338
167 028 — L.M. BARNES — 825-349 — 860-1016 — 4-19-96 — 229-677 — M. LEONELLO 1065-515 — 1040-658
168 029 — T.A. ROYER — 836-486 — M.J. LAMENTA
169 030 — 7-2-96 — G.J. & S.J. KOOY — 1057-787
170 031
45 032 165'
44 033 — 825-93 — R.L. KAUFFMAN 165'
43 034 165'
LOT 142
42 035 165'
41 036 165'
40 037 165'
39 038 — M. DEWEY 613-410 165'
38 039 — J.P. & C.D. McCASKEY — 895-1213 165'
37 040 165'
36 041

CRICKETT ROAD 60' R/W

VOL. 7 – PG. 74

CYNTHIA DRIVE 60' R/W

VOL. 7 – PG. 6

94 042 — H.D. & R.L. KING — 865-366 165'
93 043 — T.L. BRINING — 832-1323 165'
92 044 165'
91 045 165'
90 046 165'
89 047 — D.S. & C.M. GEISMAN 920-1251 165'
88 048 — W. HESPEN & T. PANEK — 852-1333 165'
87 049 165'
86 050 — I.J. & E.B. DeBORD TRUSTEES — 935-1608 165'
85 051 — J.C. & L.J. PEPROVIC 876-1157
84

1414-130

10' UTILITY EASEMENT

75 MAKader — J.L. RADAR 851-394
76 053 165'
77 054 — D.D. BOWER — 868-311 165'
78 055 165'
79 056 165'
80 057 165'
81 058 — N.J. DUNCAN 1034-614 165'
82
83 060 — A.G. PITTAWAY — 820-1250 165'
061

VOL. 7 – PG. 6

IRMA DRIVE 60' R/W

17 062 168'
18 063 — J.M. & M.J. MEEKS 957-308 168'
19 064 168'
20 065 — R.G. COOKE, III — 1041-308 — 2-20-96 168'
21 066 — 814-445 — A. HART 1034-949 168'
22 067 — R.J. & C.A. ELHATTEN 1006-1258 168'
23 068 — F.S. DOVSEK 841-616 168'
24
069 168'
25 070 — M.S. & C.A. TURNER — 1056-635 — 7-96-67 — A.E. & S. WINGREN 160'
26 071 — P.A. DUNNE TRUSTEE 797-967 — 1041-966 — 2-23-96 162.3'
27 072 — L.A. HARMON 861-928 263.5'
073
074 120'
075 — A. MALCOLM 816-350 160'
076 — P.M. & M.L. O'CONNOR 1005-651 160'
077 160'
078 — T. & M.A. OGLE REGISTERED 806-578 — 1039-585 — 1-26-96 160'
079 160'
080 LOT 143 160'
081 170'
083 170'
085 170'
087 170'
089 — L.C. & C.E. SMITH 885-1328 170'
091 170'
093 — J.J. & M. PETSOS 983-877 170'
095 — R.W. & L.J. WELDER TRUSTEES 170'
097 — C.R. & J.R. FERN — 884-26 170'
082 — 922-378 — A.D. BROCK 230 170'
084 — 922-378 — D.C. THOMAS 229 170'
086 170' 228
088 — R.R. YAUGHAN 227 — 886-803 170'
090 170' 226
092 — 920-499 — D.F.J. LOE 225 170'
094 — J.A. & R.A. STECH 224 — 982-1264 170'
096 — 834-1035 — G. & A. HALE 223 170'
098 65' 222

1414-129

10' UTILITY EASEMENT

CORP. LINE

KAREN DRIVE

MYRA DRIVE 60' R/W

VOL. 7 – PG. 75

231 — 929-1164
099 — B.C. LUNDQUIST — J.E. & M.S. LUNDQUIST
101 170'
103 170'
105 — B.M. STRAZINSKY 995-71 170'
107 170'
109 — W.F.S. BERGEUN 170'
111 — M.W. & R. SARPICK 1001-215 170'
113 170'
115 — M.E. GRUBBS 65' — 729-243
232 233 234 235 236 237 238 239
100 — 886-995 — E. & C. FILAY 248 — 71.6 170'
102 — 65' 170' 247
104 — 60' 170' 246
106 — 60' 170' — W. & H. MERKEL 245 — A. PARENTE 1018-1295 — 94-594
108 — 60' 170' — S.P. & M.C. BAIN 244
110 — 791-432 — 60' 170' — B. & S. SEAGRAVES 243
112 — 60' 170' 242
114 — 60' 170' 241
116 — P.A. HOWSON — 931-526 — 70' 240

CROCKER BLVD. 60' R/W

VOL. 7 – PG. 75

250 — 808-605 — W. & K. BRETSCHA 135 — 191.8
251 — 65' 134 — 187.2
252 — 60' 133 — 176.9
253 — 60' — G. BECKMAN 132 — 811-1018 — 167.6
254 — 60' — LEFKI 131 — 1009-118 — 168.7
255 — 60' — P.G. WATSON 130 — 153.2
256 129
257 — 60' — 128
258 — 900-1291 — 127 — T.J. & E.M. MZIK
259 126
260 125
261 — 139.3 — 124 — P. MARKS & H. HUMMEL — 852-1036 — 55.5
262 — 139.3 — 123
263 — 139.3 — 122
264 — 139.3 — 121 — R.A. UHL 889-680
265 — 139.3 — 120
266 — 139.3 — 119 — K. & D. HOOVER — 859-818
267 — 139.3 — 118 — F. & K. McDONALD — 800-604
268 — 139.3 — 117 — E.T. & J. BACKUS 965-207

#5164

10' UTILITY EASEMENT

Parcel # 2

RIVER OAKS INVESTMENT COMPANY

[redacted]

10.6829Ac

1036-412

136

CORP	LINE
1610-002	1610-001

PARCEL NO.	TRANSFERD TO	AC.	FT. FRT.	VOL. PAGE	DATE	TRANSFERD TO	AC.	FT. FRT.	VOL. PAGE	DATE	TRANSFERD TO	AC.	FT. FRT.	VOL. PAGE	DATE	TRANSFERD TO	AC.	FT. FRT.	VOL. PAGE	DATE
1610-001	R. & P. FOWLER Etal	80.6		430-525		S.G.S. DEVELOPMENT	80.6		574-515 →		THWING MILLS DEVELOPMENT CORP.	83.6		582-917	DEC. '75	R&K. Robinson Lot split 1164 1610-022	83.48			
				501-999		" " 2 PAR. 83.2			" " ↗		SEE MAP									
002	J. M. NIEHUS	1.0	100.0	520-296																
003	S. & C. GROVER 1.25 - 0.15	1.40	140.0	362-99																
004	E. & C. GOTTSCHALK	.83	150.0	492-246		R&K ROBINSON 1610-21 0.104A.	0.73	150.0	578-950											
005	R.J. FOWLER	.77		452-813		E & C GOTTSCHALK	.82		578-642											
006	R. & K. ROBINSON	.68	125.0	480-932		S.S. DEED			610-1094											
007	R. & K. ROBINSON	.66		492-14		" "			" "											
008	R.J. FOWLER	1.94		452-813		Lot split 023 0.63 Ac.	1.31													
009	F. & M. ROOT	.50	100.0	478-578		N. & B. Galloway	.50	100.0	593-1156		B. GALLOWAY	.50	100.0	1046-621	4-3-96	SEE MAP				
010	F. & M. ROOT	.11	22.0	480-705		" " "	.11	22.0	" "		"	.11	22.0	1046-621	4-3-96	" "				
011	E. & L. SHILLINGS	.52	100.0	538-1031		E.W. SHILLING	.52	100.0	559-5	12-13-73	V.A. AYDENT	.52	100.0	562-1283		GENERAL MOTORS CORP.	.52	100.0'	691-516	
012	W. & J. BOYLES	.65	125.0	464-690		J. BOYLES	0.65	125'	759-348											
013	L. & S. GALIANO	1.0	100.0	478-801		S. GALIANO LIVING TRUST			905-378	6-2-92										
014	" "	1.0	100.0	478-799		S. GALIANO LIVING TRUST			905-372	6-2-92										
015	" "	1.0	100.0	478-797		" "			905-376	6-2-92										
016	" "	1.0	100.0	478-795		" "			905-374	6-2-92										
017	R. & M. HANKS 0.14 0.86	1.0	194.7	268-218		R. & M. HANKS	1Ac	194.7	731-1044	1985	R. HANKS	1.0 Ac	194.7	1041-1291	4-7-95					
018	BASS LAKE COMM. INC.	32.55		221-171		G.E. DURELL Par. #43			795-484	9-18-87	THE BURLINGTON GROUP, INC. Par. #43			795-557, 594	9-18-87					
019	" "	11.0		221-171		G.E. DURELL Par. #42			795-484	9-18-87	THE BURLINGTON GROUP, INC. Par. #42			795-557, 593	9-18-87					
											SEE MAP									
021	R. & K. ROBINSON 1610-004	0.104		578-950		S.S. DEED			670-1094											
022	R. & K. ROBINSON 1610-001	0.116		582-1067	12-75	" "			" "											
023	M. & L. BIXBY	0.63		568-777	9-74	L. BIXBY	.63		663-1156		See MAP									
011	G. & M. Sackel			701-642		M.M. SACKEL see Map					R. & L. SZAFRANIEC 814-719	.52		820-1097	7-6-88					
1611-001	BASS LAKE COMM. INC.	.62	100.0	237-176		G.E. DURELL Par. #55			795-484	9-18-87	THE BURLINGTON GROUP, INC. Par. #55			795-557, 597	9-18-87					
	" " 581 2 PAR.	.40		221-160		G.E. DURELL Par. #45			795-484	9-18-87	THE BURLINGTON GROUP, INC. Par. #45	OK		795-557 to 597	9-18-87	795-557 to 597 PARCEL #45				
1612-001	BASS LAKE COMM. INC.	39.3		221-160		G.E. DURELL Par. #20			795-484	9-17-87	THE BURLINGTON GROUP, INC. Par. #20			795-557; 576	9-18-87					
SPLIT 1002	" "	31.52		221-160		G.E. DURELL Par. #20			795-484	9-17-87	THE BURLINGTON GROUP, INC. Par. #20			795-557; 576	9-18-87	SEE MAP 1111				

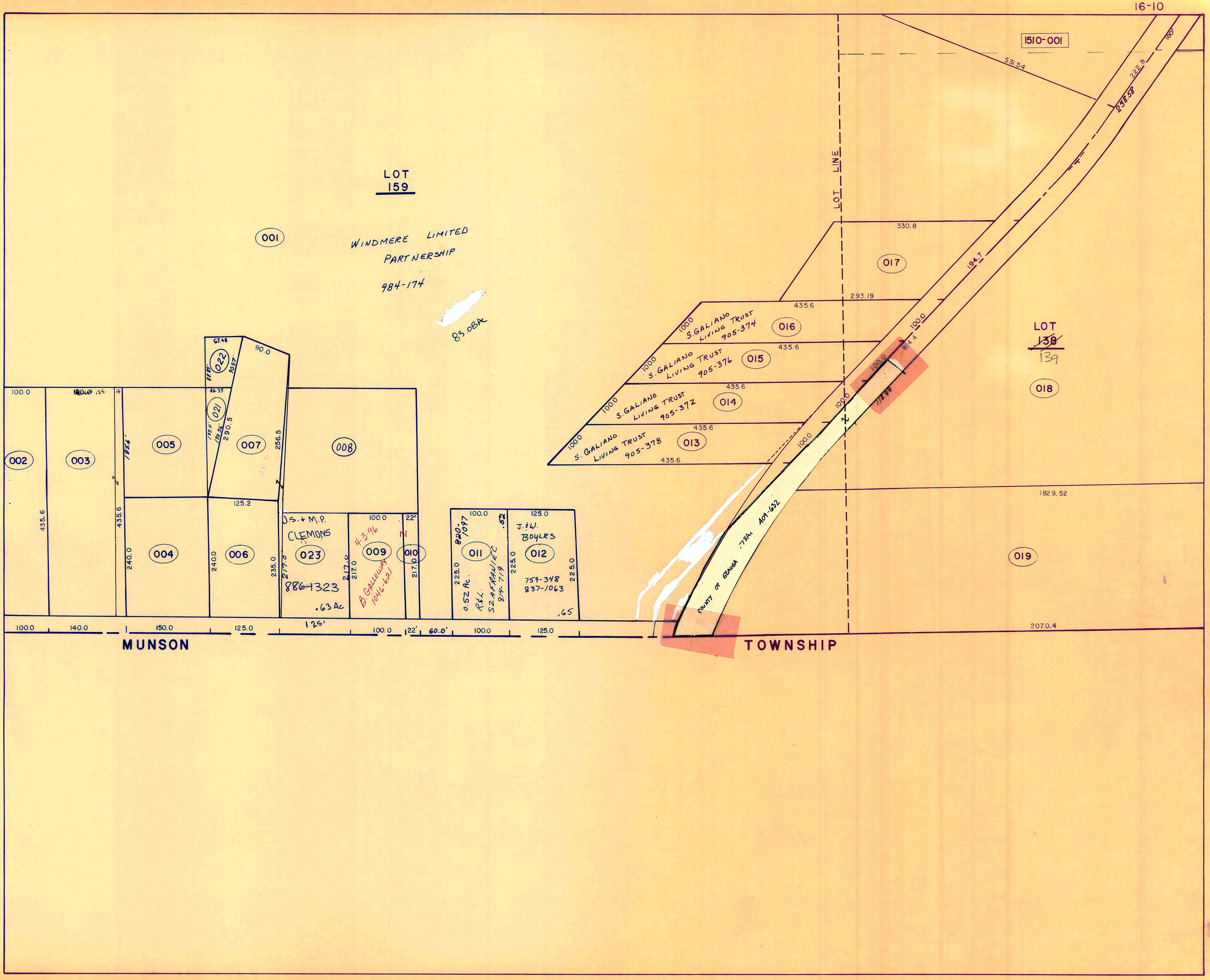
1510-001
LOT 159
001
WINDMERE LIMITED PARTNERSHIP
984-174
83.08Ac
LOT LINE
LOT 138
139
017
018
019
016
015
014
013
S. GALIANO LIVING TRUST 905-374
S. GALIANO LIVING TRUST 905-376
S. GALIANO LIVING TRUST 905-372
S. GALIANO LIVING TRUST 905-378
002
003
004
005
006
007
008
009
010
011
012
023
022
021
J.S. + M.P. CLEMONS
886-1323
.63 Ac
B. GALLOWAY 1046-621
0.52 Ac.
R&L. SZAFRANIEC 814-719
J.&W. BOYLES
759-348
837-1063
.65
COUNTY OF GRAUGA .73Ac 409-632
MUNSON
TOWNSHIP

779-987

001

611.53

664.01

A.S. & BRANDVICH
0.781 Ac.
110.0

100.0

1511-021

1372.8

002

214.5

214.5

82.5

BURLINGTON GROUP INC
795-557
PAR# 20
39.30 AC

139

1610-018

1612-001

1025.64'

41.05 Ac

1829.52'

1610-019

245.85'

2070.42'

265.98'

LOT LINE

Pt of S/2 12
BEECHNUT SUB
Vol 22-Pg 60
S 12 16 12

MUNSON TOWNSHIP

BURLINGTON GREEN CONDOMINIUM – PHASE MAP NO. 1 = TENTH AMENDMENT: VOL 22-74 ALL UNITS PER NEW PLAT.

1612 – 1613 – 1512

UNIT WAS PHASE #	TRANSFERRED TO	AC.	ADDRESS (TENTH AMENDMENT)	VOL PAGE	ROAD NAME	TRANSFERRED TO	AC.	FT. FRT.	VOL PAGE	DATE	TRANSFERRED TO	AC.	FT. FRT.	VOL PAGE	DATE	TRANSFERRED TO	AC.	FT FRT	VOL PAGE	DATE
1 – 18-69 – 1	BURLINGTON INN INC.	12.46	426	22-74	SOUTH-ST.															
2 – 1	" 939-36	"	"	22-74	"															
3 – 1	"	"	"	22-74	"															
4 – 1	"	"	"	22-74	"															
5 – 1	"	"	"	22-74	"															
6 – 1	"	"	"	22-74	"															
7 – 1	"	"	"	22-74	"															
8 – 1	"	"	"	22-74	"															
9 – 1	"	"	"	22-74	"															
10 – 1	"	"	"	22-74	"															
11 – 1	"	"	"	22-74	"															
12 – 18-69 – 1	"	"	426	22-74	"															
13-PH.MAP#1 (10)	BURLINGTON GROUP, INC	"	101	22-74	CLUBSIDE CT.	BURLINGTON DEV. CO			1028	882										
N/R			103																	
15 – 18-125 – II	H.F. JR. + B.D. INDERLIED 880-112	"	105	22-74	CLUBSIDE CT.															
16 " II	N.M. CONNOLLY 978-274	12.46	107	"	"															
17 " II	C.J. TITGEMEIER + E. BAILY TRUSTEE	854-338	109	"	"															
18 " II	M.J. + J.H. LENGYEL 849-424	12.46	108	"	"	M.L. HAMILTON	12.46		989-807	7-29-94	M.L. + J.R. HAMILTON	12.46		1009-480	3-8-95					
19 " II	F.L. PETRONZIO 864-868	"	106	"	"															
20 " II	E.W. MORSE 963-1227	"	104	"	"															
21 " II	D.A. + K. THOMAS 904-153	"	102	"	"															
22 – 18-125 – II	D.B. DYER 911-36	12.46	100	22-74	CLUBSIDE CT															
25 – 20-76 – III	J. + B. HANSON 890-261	12.46	105	22-74	WYNEWOOD PL															
27 – 19-13 – III	LOVE FAMILY PART. 860-812	12.46	109	22-74	WYNEWOOD	PL. V & L. CONFORTE		109	1054-130	6-4-96										
28 – 19-13 – III	G.S. McDONALD 858-858	"	111	"	"	W.H. & L.E. JONES	12.46	111	1049-1195	4-29-96	L.E. JONES	12.46	111	1049-1197	4-29-96					
29 – 20-20 – III	R.W. LANDIES 874-953	"		"	"	V.D. + G.A. LANDIES			1037-869 1037-871	1-3-96										
30 – 20-101 – 22-22 – III	J.B. + L.B. BERGMAN 911-954	12.46	108	"	"	R.D. + B.M. GUARNERA, CO TRUSTEES	12.46		1018-282											
31 – 22-22 – III	WILLIAMSBURG BLDRS 993-590			22-74	WYNEWOOD	PL. M.A. HORRIGAN	12.46		1001-646	11-28-94										
34 – 20-37 – III	M.J. + K.H. LANESE 889-458	12.46	100	"	WYNEWOOD	PL. K.H. LANESE	12.46		1030-1163	10-17-95										
35 – 20-20 – IV	E + E CSEPLO 880-859		301	"	GREENWAY	DR														
36 – 22-15 – IV				"	GREENWAY	DR														
37-PH.MAP 1-(10)	BURLINGTON BLDRS 1008-807	12.46		22-74	"	M.L. NOLEI	12.46		1008-810	2-27-94										
41 – (20-101) 5	A.R. + B.L. ELDER – 908-1296	12.46	313	22-74	GREENWAY DR.															

LOT
~~138~~
139

LOT LINE

001

148

473.69'

1613-004

D SAVAGE
696-665
4.60±

1613-001

1613-002

1613-003

GREENWAY DRIVE

REMAINDER - 2.75±Ac.

10TH AMENDMENT
VOL 22-74
12.46

CONDOS
3.279 AC
VOL 24-38

PHASE I - IIc AMEND.

PHASE MAP 1
10TH AMENDMENT
VOL 22-74

VOL 22-P15
10TH AMENDMENT

VOL 20-P87

VOL 20-P20 (22-15)

PH. #IV

BURLINGTON GREEN
PHASE III

VOL 22-25

VOL 20-P84

VOL 18-P25

VOL 18-P3

VOL 18-P29

VOL 18-P125

VOL 18-P19

VOL 18-P51-70

VOL 18-P51-70

VOL 18-P125

VOL 18-P125

VOL 18-P125

PARCEL NO.	TRANSFERD TO	AC.	FT. FRT.	VOL. PAGE	DATE	TRANSFERD TO	AC.	FT. FRT.	VOL. PAGE	DATE	TRANSFERD TO	AC.	FT. FRT.	VOL. PAGE	DATE	TRANSFERD TO	AC.	FT. FRT.	VOL. PAGE	DATE
1613-001	E. SCHWINDLE	.36	70.0	480-19		See Map														
002	R. & P. SAVAGE	.36	70.0	247-493		R. & D Savage	.36	70.0	667-831											
003	" "	.36	70.0	247-493		" " "	.36	70.0	667-831											
004	" " 3.57 0.36 0.68	4.60		259-412		" "	4.60		667-831											
005	" "	.17		259-412		" "	.17		669-831											
006	R. PHILLIPS	1.40		226-150		K. & N. RARICK (SPLIT)	0.86		772-1192											
* 007	W. H. SAVAGE	.50	99.0	523-575																
* 008	R. SAVAGE 0.36	.38	99.0	170-44		R. & D. SAVAGE			667-831											
* 009	W. H. SAVAGE 0.88	2.32		523-575																
010	BASS LAKE COMM. INC.	17.73	546.5	425-71		J. Petersen, Trustee	17.23	546.5	663-300		VILLAGE STATION ASSOC. 5.8A	17.73	546.5	661-995		LOT SPLIT SEE 013 (	5.8	remain)		
011	I. D. BLACK out of 12.75	0.14		201-284																
012	J. & H. CHERASO	.85	315.0	285-593		B. HENFIELD INC (parcel #1)	.85	315	661-649		PETERSEN & IBOLD Co., L.P.A.	.85 Ac	315	676-794		R. & S. WOODIE #3 Remainder of split	.508	214.51	696-460	4-6-83
013	PETERSEN DEV. CO.	11.93Ac		665-63		J. & S. PETERSEN	11.93		688-538	8/10/82	BURLINGTON DEV. COMPANY	11.781		724-413	11/2/84	SPLIT ~ SEE 1613-UNIT #-D-3				
1513045	PETERSEN & IBOLD CO	SPLIT	1.28	676-792		W.E. & D. RINGLER	1.142		735-1035	4/-1685										
1513045-B	PETERSEN & IBOLD Co	SPLIT	"	676-792		CHARDON CONG. of JEHOVAH	.359		735-470	4-5-85	G.T. & L.L. DARONE	.359		1004-1272	1-6-95					
046A-045-012A	PETERSEN & IBOLD CO	SPLIT			#2	RONALD & SUSAN WOODIE	.568	115'	696-460	4-6-83										
045A-046	PETERSEN & IBOLD CO	SPLIT			#1	RONALD & SUSAN WOODIE	.501	120.72'	696-460	4-6-83										
split out of 006 * 014	W. & C. ARWOOD	0.712		772-1188																
1614-001	J. & J. SCHNEIDER	.27		550-994		J & D BROUSE			619-508	2-28-78	M.G.M PROPERTIES	.27		653-86	8-15-79	L.E. & A.M. TICE	.27		775-976	
002	L. BLATTNER	2.43		532-926																
003	H. & A. STEPHAN	.46		538-363																
004	" "	1.50		326-368																
005	R. & F. WISNIEWSKI	2.03		356-333		ENT.			728-1072	23 JAN. '85	R. WISNIEWSKI	2.03		1027	1313					
006	G. & V. SHENKER	3.46	203.1	463-903		V.M. SHENKER	3.46	203.1	559-1142	3-18-74	D. Kohn	3.465	203.1	589-517		SAMUEL & DOROTHY KOHN SS	(729	1287)	~~729-1069~~	~~23 JAN 85~~
007	R. & F WISNIEWSKI	2.10	60.0	356-333		S. & D. KOHN	2.15	66.33	728-1069	1985	S. LERTZMAN	2.15	60.'	804-708	3-1-88	SEE MAP				
008	Wm. G. RIMES	1.0	135.0	485-69		J & M Rimes	1.0	135.0	621-779		B. BUBNOW			623-726		B. & L.L. BUBNOW	1.0	135'	735-281	4-3-85
009	F. & M. KONSTEL	1.0	135.0	434-447		H. & N. Kirby	1.0	135.0	576-1111		See Map									
010	R. & I. GARDNER 4.33 8.70	13.0		278-601		R. & I. Gardner			706-1241		SEE MAP									
011	C. & E. FAY	5.0		505-1054		C. F. FAY	5.0		810-146	5-27-88	RIVER OAKS INVESTMENT Co.	5.0		997-863	10-18-94					
012	H. & A. ASH	1.46		282-325		H.C. & A. ASH	1.46		734-802	4-2-85	A. ASH	1.46		887-185	11-15-91					
013	R. & H. LePROVOST	.57		239-57																
									807-753											
1613- * 007	D. SAVAGE (1/6 gnt.)	0.50	99.0'	696-277	4-5-83	WORD OF FAITH CHRIST. FELLOW.			} 807-757; 807-759											
* 009	" " (1/6 gnt.)	0.88		696-277	4-5-83	" " "														
* 008	" "			696-663		" " "			807-763											
1614- 006	S. LERTZMAN	3.46	203.1'	804-706	3-1-88	V & E. SPRAGALE	3.46	203.1'	815-702	8-15-88										

16-13

001 844-211 DSAMPLE 696-63 70' 002 200' 003 70' 200' 004 460A

006 014 225' 007 .5Ac 807-759 Parcel # 99' 165' CHRISTIAN FELLOWSHIP WORD OF FAITH 008 .38A 807-763 807-759 009

WORD OF FAITH CHRISTIAN FELLOWSHIP Parcel # 2 = .88Ac 807-759

1513-040

652.0'

011

857-716 to 724

NOW OWNED BY THE GEAUGA CO Bd of Co. COMMISSIONERS 857-716

OLD-B&O. RAILROAD - 100' R/W

533.4 613

1513-042 G.T.E.L.L. 10Ac DARNE 1004-1272 115.65' 155.48' 1004-1272 .597Ac 156.63' 117.45'

1513-043 1.27Ac P+J ROTE 811-579 ROTE 811-581 Z 231.30 346.96 831-1281 811-581 P.+J. ROTE 1513045.1 .746Ac 240.94' 369.74'

1513-044 115.65' Z w+D RINGLER 735-1035 1513045 .396Ac 128.20' 153.58' 30'

1513-1045-R 046 328.44' 285.96' D&H PETROVICH 709-1128 1513-045-012A .568Ac 1151 206.33' L.P.+L.J. GAAL 912-628 184.78'

1513-046-A-045-012A

#3 T.R.+A.H. HUFF 930-731 .508Ac 012 302.99'

66' R/W CLARIDON 214.51' ROAD

1614-010

RIVER OAKS INVESTMENT CO. 995-648 14.38Ac.

707.0'

PHASE 23 VOL 22-72 35 V.S.R. 35 34 V.S.R. PHASE-24 - VOL 22-117 33 32 V.S.R. V.S.R. 30 21 V.S.R. V.S.R. 120 V.S.R. V.18' P.90 PH.# 11

PH-16 9 V.S.R. VOL 20-94 10 V.S.R. 11 V.S.R. VOL 20-111 PHASE-17 8 VSR PH-15 VOL 20-137 PHASE-18 7 V.S.R. 6 V.S.R. 6 45 5 PHASE 20 9 V.S.R. 4 V.S.R. 3 V.S.R. PH-15 VOL 20-48 PHASE 15 1 V.S.R. 2 V.S.R. PH-15 AMENDMENT #2 VOL 16-101 PHASE 15 VOL 20-49 PHASE 15 - PRIVATE - BURLINGTON OF GEAUGA

PHASE #9 V. 17- P. 104 31 V.S.R. 29 V.S.R. 28 V.S.R. 27 V.S.R. 26 V.S.R. V. 17- P. 104 PHASE #9 22 V.S.R. PH.# 22 PH.# 11 PH #12 23 V.S.R. V. 18-12A 24 V.S.R. V.19-P. 37 PH.#14 V.18-P.90 PHASE #2 VOL 22-P40 V22 P10 PHASE 22 PH.# 22 VOL 22-P10 PHASE #18 25 V.S.R. VOL 20-P137 PHASE #18 VOL 20-137 36 V.S.R. PHASE #12 37 V.S.R. VOL 18-P 128 PH# 18 V. 20-137 38 V.S.R. 39 V.S.R. PHASE #18 VOL 20-137 40 V.S.R. VOL. 19 - P. 8 PHASE #13 41 V.S.R. PH. #11 V. 18- P. 90 W. BARRINGTON (PRIVATE) E. BARRINGTON (PRIVATE) BURLINGTON OF GEAUGA CONDO'S

PHASE 21 VOL 21-67 19 V.S.R. VOL. 19 P.08 PHASE #13 VOL. 21-46 18 V.S.R. 17 VSR 16 VSR 15 VSR VOL 18-128 PH.# 12 14 V.S.R. 13 VSR 12 V.S.R. VOL 21-67 PHASE 21 BURLINGTON OF GEAUGA

BRANDON COURT - PRIVATE

LOT 146

010

5.8Ac.

500.00'

BURLINGTON OVAL CONDO

BURLINGTON OVAL DRIVE

CORP. LINE

PHASE 1 VOL 15-P38 1855 6 VOL 18-P.13 PHASE 10 8 9 10 N.O. VOL 15-78 N.O. PHASE 2 13 N.O. VOL 15-38 PHASE-1 VOL 15-38 6 5 4 3 1 N.O. 2 N.O. PHASE-1 VOL 15-38 1 N.O. VOL 15-38 NORTH OVAL 14 15 PHASE-6 N.O. PHASE 6 PHASE 5 16 17 18 19 VOL 16-101 VOL 15-38 1 PHASE 1 VOL 15-P38 (SEED-4) IRC

PHASE 1 VOL 15-78 2 VOL 15-78 PHASE-2 S.O. 3 VOL 15-139 PHASE-4 6 VOL 15-139 5 S.O. 4 VOL 15-139 PHASE-4 S.O. 7 PHASE-4 VOL 15-139 S.O. PHASE 2 VOL 15-139 PHASE-5 8 VOL 16-51 S.O. PHASE 2 16 PHASE 2 15 S.O. PHASE-1 VOL 15-78 S.O. 1 VOL 15-78 PHASE-2.5.0 VOL 15-139 3 S.O. PHASE-4 4 S.O. VOL 17-67 PHASE 8 9 S.O. VOL 17-3 PHASE 8 10 S.O. VOL 18-13 PK PK PHASE-10 S.O. PHASE-14 VOL 19-P.37 23 24 25 26 27 28 29 30 31 VOL 18-13 S.O.W. 4 3 2 1 PHASE-18 VOL 20-137 S.O.W. PHASE 10 9 VOL 17-3 S.O.W. PHASE 10 8 7 S.O.W. PHASE 5 6 5 VOL 16-51 S.O. PHASE #3 VOL 15-113 PHASE 3 22 S.O. VOL 15-113 PHASE 3 S.O. PHASE 4 VOL 15-139 19 20 21 VOL 15-113 18 #3 S.O. PHASE #1 VOL 15-78

PHASE-8 VOL 17-67 PHASE-6 VOL 16-101 VOL 16-101 PHASE-6 3 4 5 6 7 S.O.E. S.O.E. 7 8 VOL 16-51 SOE #5 SOE #5 SOUTH OVAL EAST S.O.E. VOL 17-67 S.O.E. #5 VOL 16 P-51 13 12 PHASE 8 11 10 9 S.O.E. VOL 15-139 PHASE-4 15 14 S.O.E. VOL 15-139 S.O.E. #4 1 2 S.O.E. #4 VOL 15-138 S.O.E. #4 1 2 VOL 16-101 PHASE-6 N.O.E. PHASE 5 6 7 N.O.E. PHASE 17 VOL 17-3 3 4 5 6 N.O.E. N.O.E. VOL 16-101 PHASE 13 3 N.O.E. 2 N.O.E. VOL 16-101 PHASE 15 1 VSR 2 VOL 16-101 PHASE 15 AMENDMENT #2 VOL 16-101

SEE DETAIL SHEET 17-12-17-13-17-14 - D1 - D2 - D3 - D4

810-1135

BURLINGTON DEV. CO 4.613Ac

42.59Ac.

1032-1061* THE WOODS OF BURLINGTON HOMEOWNERS ASSOCIATION (ABOVE 1145' ABOVE SEA LEVEL)

1032-1065* THE VILLAGE OF CHARDON (BELOW 1145' ABOVE SEA LEVEL)

OLD 215-12 844-211 001 DSAMPLE 696-63 002 70' 200' 003 70' 200' 004 460A

BURLINGTON GREEN CONDOMINIUMS PHASE #1 837-337 348 1071A VOL 18-P.61 SEE PAGE 1612

TENTH AMENDMENT 2.234Ac RESERVED FOR FUTURE DEVELOPMENT 822-1012 12.704Ac LEAVING 10.796 - 1.07Ac

BLDG. 13 VOL 20-74 CLUBSIDE CT GREENWAY DRIVE

BURLINGTON GREEN CONDOMINIUMS PHASE #1 822-1012 1.07Ac BURLINGTON GREEN CONDO

SOUTH STREET 60 R/W

109 LOT 146 344.52' 170' 38 29

BASS LAKE PROPERTIES INC. 2.755Ac N 806-1217

W.F. ROMIG 1.07Ac 1004-350 854-948 873-1244 633-917 275' 996-366

W.L.+S.J. SANDERS 1.07 Ac 996-366 .212Ac

814-669 CHARDON LAKES GOLF COURSE, Inc 135.42Ac

P.E.+B.L. KIEBLER 902-1004 .80Ac

696-474 .96Ac J. BOWYER .009Ac

T.M.+C.G. JOHNS 989-431 1.126Ac

SEE 17-12, 17-13, 17-14

17-12 - 17-13 - 17-14

(16-13 — D-1)

PARCEL NO.	TRANSFERRED TO	AC.	FT. FRT.	VOL. PAGE	DATE	TRANSFERRED TO	AC.	FT. FRT.	VOL. PAGE	DATE	TRANSFERRED TO	AC.	FT. FRT.	VOL. PAGE	DATE	TRANSFERRED TO	AC.	FT. FRT.	VOL. PAGE	DATE
	BURLINGTON OF GEAUGA CONDO'S																			
	N.O.					N.O.					N.D.					N.D.				
UNIT #	NAME	ADD.	PHASE	PLAT	DEED	NAME	ADD.	PHASE	PLAT	DEED	NAME	ADD.	PHASE	PLAT	DEED	NAME	ADD.	PHASE	PLAT	DEED
1	C. & R.A. GEE	101	1	15-38	730-649	C. GEE		1	15-38	930-1214										
2	M.H. & N.F. BURR	103	1	15-38	742-37	H.M. & F.L. BURR		1	15-38	891-904										
3	C.K. & D.J. COTTRELL	105	1	15-38	733-7	D.J. COTTRELL		1	15-38	868-969	D.J. Cottrell Living Trust	105	1	15-38	1064-907					
4	J.H. WEISS, Jr.	107	1	15-38	755-715	P. MDONEY & L.M. SMITH	107			864-316	J.R. FORD	107			943-413					
5	H.F. & B. INDERLIED, Jr.	109	1	15-38	752-851	R.S. MARTIN	109	1	15-38	901-958	G.M. SELVAGGIO	109	1	15-38	1012-1282					
6	D.M. KING & P.G. KING	111	1	15-38	751-1196	P.G. KING	111		15-38	1-7-92 890-961	R.P. & P.A. KENT	111	1		1001-871					
7	T.E. & C.R. ZELLER	113	1	15-38	766-1222	A. PAINTER	113	1	15-38	5-29-92 904-1204	A.E. PAINTER TRUSTEE	113	1		1036-914					
8	K. KRUPA	115	10	18-13	945-996															
9		117	10	18-13																
10		119	10	18-13																
11	G ROBERTSON	121	10	18-13	959-615															
12	I.D. CESNIK	125	2	15-78	743-700															
13	G.A. SHIFFLER	127	1	15-38	729-1197	G.A. SHIFFLER		1	15-38	749-669										
14	J. & T. WISE	129	6	16-101	805-448	J.J & L.L. JOHNSTONE	129	6	16-101	962-194										
15	B. SHEIBER	131	6	16-101	803-964	JOHN L. DUFFY	131			863-621										
16	DR & MJ. CLOAK	133	6	16-101	800-1038	DONALD & MARGARET CLOAK	133	6	16-101	801-152										
17	M.E. KING	135	6	16-101	924-346	C.A. BARRY	135	6	16-10	1034-506										
18	L.A. MAHNE	137	5	16-51	793-528	M.L. HAMILTON	137	5	16-51	834-282	J.R. & J.R. IANNUCCI			982-503	5/23/94					
19	G.A. HEDLUND	139	5	16-51	793-325															

	N.O.E.					N.O.E.					N.O.E.					N.O.E.				
UNIT #	NAME	ADD.	PHASE	PLAT	DEED	NAME	ADD.	PHASE	PLAT	DEED	NAME	ADD.	PHASE	PLAT	DEED	NAME	ADD.	PHASE	PLAT	DEED
1	GRACE V. DERUS	142	6	16-101	800-200	G.V. DERUS LIVING TRUST	142	6	16-101	1047-855										
2	L. & M. SZYMANSKI	140	6	16-101	801-1150															
3	D. SPENCER	138	7	17-3	814-92															
4	H.L. HELSER	136	7	17-3	823-893	G.A. BYLER	136	7	17-3	969-1018										
5	D.E. ROSENBERG	134	7	17-3	811-964															
6	L.R. SMITH	132	5	16-51	796-984															
7	F., M., & T. HABLE	130	5	16-51	791-887	M.J. HABLE	130	5	16-51	1081-994										

(17-12, 17-13-17-14)

(16-13 - D-2)

PARCEL NO.	TRANSFERRED TO	AC.	FT. FRT.	VOL. PAGE	DATE	TRANSFERRED TO	AC	FT. FRT	VOL. PAGE	DATE	TRANSFERRED TO	AC.	FT. FRT.	VOL. PAGE	DATE	TRANSFERRED TO	AC.	FT. FRT	VOL. PAGE	DATE
	BURLINGTON OF GEAUGA CONDO'S																			
	S.O.					S.D.					S.O.					S.O.				
UNIT #	NAME	ADD.	PHASE	PLAT	DEED	NAME	ADD.	PHASE	PLAT	DEED	NAME	ADD.	PHASE	PLAT	DEED	NAME	ADD.	PHASE	PLAT	DEED
1	R.M. FINK	126	2	15-78	752-595															
2	CHARDON RUBBER COMPANY	291	2	15-78	755-178															
3	M.L. SHARABA	289	4	15-139	764-480	W.A. & R.M. LAWRENCE, SR				908-208	D.K. O'REILLY & R.M. LAWRENCE CO-TRUSTEES	291	2	15-78	998-282					
4	F.E. & E.E. READENCE	269	4	15-139	766-511	W. Barton				861-834	G. COX, J. BARTON, B. MEYERS et al			1087-135	12-31-96					
5	H. & H. SCHUTT	118	4	15-139	769-842															
6	J.R. STELLA	116	4	15-139	829-207	R.A. LYNCH	116	4	15-139	1034-600										
7	D.S. RONYAK	114	4	15-139	794-315															
8	L.B. PFAFF	108	5	16-51	790-1087	C. JR. & B. LIKINS	108	5	16-51	826-885	B.A. LIKINS	108	5	16-51	872-231					
9	M LANESE	110	8	17-67	347-644	M. LANESE & V. LANESE				905-1246	R.J + K.R McNEELEY				937-397	H.J. & R.M. COLEMAN	110	8	17-67	992-220
10	A. ALAIMO	223	7	17-3	816-927	N.L. HRABAK	223	7	17-3	961-21										
11																				
12	D.J. & D.M. KAVELISKI	205	4	15-139	1047-1227															
13																				
14																				
15	K. KOLASKY	104	2	15-78	745-826															
16	D.M. MATRICARDI & P.J. POLIAK	106	2	15-78	743-799	CLIFFORD + MARJORIE MORGAN	106	2	15-78	799-1052										
17	M.H. ZAMAN	100	2	15-78	742-929															
18	D. WINCE	102	3	15-113	754-726															
19	BURLINGTON OF GEAUGA INVEST CO.	201	4	15-139	770-927	P.S. RABY	301			1069-591										
20	" " "	203	4	15-139	770-927	C.L. THORESON	105	4	15-139	776-335	S.A. GREENWALD	105	4	15-139	812-531	L.M. RHOADS		4	15-139	887-252
21	L. MONTGOMERY	205	4	15-139	774-373	I. MYERS	105	4	15-139	812-856										
22	M.H. VACCA	98	3	15-113	755-431	H. Pt D.A O'BRIEN	98	3	15-113	1033-691										
23	~~J.B.~~ L.S. MURRAY	209	14	19-37	869-1087	L.S. MURRAY		14	19-37	1049-522										
24		207	14	19-37																
25		211	14	19-37																
26	M.S. HAWLEY	213	14	19-37	869-730	H MANSFIELD, JR. & E.A. McKAY	213	14	19-37	1006-156										
27	M.J JOH + P McCASKEY	215	14	19-37	1009-97															
28		217	14	19-37																
29		219	14	19-37																
30	L.J. LANE 4-10-96	221	14	19-37	1047-348															

	S.O.E.					S.O.E.					S.O.E.					S.O.E.				
UNIT #	NAME	ADD.	PHASE	PLAT	DEED	NAME	ADD.	PHASE	PLAT	DEED	NAME	ADD.	PHASE	PLAT	DEED	NAME	ADD.	PHASE	PLAT	DEED
1	E. ZEMLICKA	294	4	15-139	766-506															
2	K.M. DOERING	292	4	15-139	771-1204															
3	TR & H.L. DUNDON	290	6	16-101	802-708															
4	ESSEF CORP.	288	8	17-67	853-438	M. & Y.U. GONZALES & H.D. URICK	220	8	17-67	971-301										
5	M. KEENER	286	8	17-67	825-1316	A.J. Ranyak & C. Carter				861-1039	KELLY A. FARRELL	286	8		915-712	K.F. FERGUSON			1074-407	
6	Anna Guarnaccia	284	6	16-101	804-789					80-28										
7	B.B. & SE. BISHOP	282	6	16-101	798-1020	S.S. MONK	282			914-12	R.F. MACK TRUST	282	6	16-101	991-887					
8	E.W. & E.W. HANSEN	280	5	16-51	791-1069	O + J DUDLEY	280			861-1304	J.M. Jensen	280	5		1070-994					
9	J.W. & E.P. INNERS	278	5	16-51	790-736	J.W. & E.P. INNERS				870-1117	M.J. & M.A. ELIAS	278	5		911-474					
10	B.J. DRYER	276	5	16-51	790-931	S. WIEBUSCH	276	5	16-51	906-940										
11	G.F. & R.M. KALL	274	5	16-51	796-988															
12		270	8	17-67																
13		268	8	17-67																
14																				
15	K.D. & J.A. RODANY	264	4	15-139	775-1111															
16	W. & R. LEAMAN	262	4	15-139	773-900	J.E. DILDA	262	4	15-139	1011-856	J.E. DILDA & S.E. LITTLE	262	4	15-139	1012-39					

(17-12-17-13-17-14 - 16-13 - D-3)

PARCEL NO.	TRANSFERD TO	AC.	FT. FRT.	VOL. PAGE	DATE	TRANSFERD TO	AC.	FT. FRT.	VOL. PAGE	DATE	TRANSFERD TO	AC.	FT. FRT.	VOL. PAGE	DATE	TRANSFERD TO	AC.	FT. FRT.	VOL. PAGE	DATE
	BURLINGTON OF GEAUGA CONDO'S																			
	S.O.W.					S.O.W.					S.O.W.					S.O.W.				
UNIT #	NAME	ADD	PHASE	PLAT	DEED	NAME	ADD	PHASE	PLAT	DEED	NAME	ADD	PHASE	PLAT	DEED	NAME	ADD	PHASE	PLAT	DEED
1		218	10	18-13																
2	L.M. VALYKO	216	10	18-13	983-490															
3		214	10	18-13																
4		212	10	18-13																
5	D. HECK	210	5	16-51	808-1114	J.S. & S.D. Warren	210	5	16-51	1066-959										
6	E. & L. REARDON	208	15	16-51	796-570	G.L. PETRUZZI	108	5	16-51	947-200										
7	J.H. HAYDEN	206	10	18-13	867-768															
8	J.E. BIXBY	204	10	18-13	870-967	B.R. BRICK	204	10	18-13	994-722										
9	R. MACK (TRUST)	202	7	17-3	812-140	S.N. GUMPF	202	7	17-3	933-1024										
10	F.P. & K.M. SHINN	200	7	17-3	812-150	K.M. SHINN	200	7	17-3	1000-629	C.J. Brennan	200	7	17-3	1064-162					
	BURLINGTON OF GEAUGA CONDO'S																			
1613-013 (VILLAGE)	V.S.R. SEE VILL. MAP 1613-013																			
UNIT #		ADD.	PHASE	PLAT	DEED															
1	D.E. & P.A. SCHALL	501	15	20-49	883-235	D.E. & P.A. SCHALL TRUSTEES	501	15	20-49	1030-85										
2	K. PETERSEN	503	19	21-19	930-1095															
3	J.P. SOMMERFELD CHANGE 21-19	505	15	20-49	883-999															
4	F.V. HANLEY TRUST	507	15	20-49	887-166															
5	B.A. KESTNER	509	20	21-46	947-223															
6	E.J. WIRSTROM	511	18	20-137	917-155															
7		513	17	20-111																
8	P. KAUFMAN		15	20-49	881-427															
9	M.G. & L.E. CLARK	518			892-1013															
10	C. BUNDY	516			914-618															
11	J.W. & K.W. BRINDO, III	514			912-1029															
12	J.U. LANG	512	21	21-67	958-520															
13	E.M. ROHDE	510	21	21-67	958-586	E.M. ROHDE	510	21	21-67	1031-678										
14	A.G. HARRISON	508	19	21-19	945-519	A.G. HARRISON	508	19	21-19	957-1080										
15	H. & M. ZEITZ	401	#12	18-128	852-1096	H.E. & M. ZEITZ, TRUSTEES	401			913-619 913-622	P.J. & G. ZEITZ, et al	401			966-492 966-495					
16	L.M. SULZER	403	21	21-67	988-1153	L.M. SULZER	403	21	18-128	993-883										
17	R.J. & B.A. ACQUAVIVA, JR.	405	21	21-67	1011-922															
18	R.F. MACK LIVING TRUST	407	20	21-46	946-977	N.A. CARRIGAN	407	20	21-46	991-109										
19	R. & D. LEWIS	409	#13	19-8	855-94	D.E. LEWIS	409	13	19-8	1010-891										
20	T.C. & S.C. LOWER	411	#11	18-90	846-915	B.C. & C.A. UNRUE	411			960-259										
21	J. & S. PETERSEN		#24	22-117	1034-492	J & S. PETERSEN			1037-639	1222-95										
22	STRATHERN	406	#11	18-90	852-817	J.L. & M. BATTISTA				845-97	J.L. & M. BATTISTA			852-823	M.B. STRATHERN				919-607	#22 J.T. & G.M. MONDELLO 5-24-96 1052-105
23		404	#12	18-128																
24	L.J. SPEAR	402	#14	19-37	1046-99															
25	A.T. GRAE	400	#18	20-137	919-489	J. BENNETT, et al	400	#18	20-137	966-847, 849 & 891										
26	J.C. & M.A. GRASSO	301	#9	17-104	825-1136	J.C. & M.A. GRASSO				870-372										
27	E. MURTON	403	#22	22-10	994-566	W.M.E. PETERSEN				997-409	BURLINGTON DEV. CO.		997-413	10-13-94	I.R. GARDNER		997-416	10-13-94		
28	JE & AL HARCHER		#22	22-10	989-655															
29	W.M.E. PETERSEN	307	#22	22-10	997-92	R.S. WUNDERLY & S.W. HOAG	307	#22	22-10	1034-118										
30	J. & S. PETERSEN		#24	22-117	1034-494	J & S. PETERSEN			1037-624	12-2395										
31	L.H. & S.M. MARMON	311	#9	17-104	825-958	L.H. & S.M. MARMON				908-1166										
32	D.S. SMIDDY		#24	22-117	1029-986															
33	M.F. HEALEY		#24	22-117	1030-39															
34	J & S. PETERSEN		#23	22-72	1034-496	J & S. PETERSEN			1037-654	12-22-95	BURLINGTON DEV. CO.		1072-927	10/2/96	R.C. & D.L. CALVERT		1072-932	10/2/96		
35	J.E. CLARK		#23	22-72	1011-320	J.H. Wernet			1083-18	11-29-96										
36	R.E. CSEPLO	310	#18	20-137	923-1092															
37	P. SCHNACKEL	308	#12	18-128	846-1020	R.E. CSEPLO				879-1064										
38	P.M. SCALISH	306	#18	20-137	934-959															
39	K.J. ZAKRAJSEK	304	#18	20-137	939-388															
40	J.R. & M.J. NEILSON	302	#13	19-8	855-603															
41	B.E. HANLON	300	#11	18-90	840-1219															

EAST BARRINGTON VOL 20-137-141

SEE CHARDON VILLAGE 1613-013

WEST BARRINGTON LANE

PARCEL NO.	TRANSFERD TO	AC.	FT. FRT.	VOL. PAGE	DATE	TRANSFERD TO	AC.	FT. FRT.	VOL. PAGE	DATE	TRANSFERD TO	AC.	FT. FRT.	VOL. PAGE	DATE	TRANSFERD TO	AC.	FT. FRT.	VOL. PAGE	DATE
	BURLINGTON OF GEAUGA	CONDO'S																		
	R.C.					R.C.					R.C.					R.C.				
UNIT #	NAME	ADD.	PHASE	PLAT	DEED	NAME	ADD.	PHASE	PLAT	DEED	NAME	ADD.	PHASE	PLAT	DEED	NAME	ADD.	PHASE	PLAT	DEED
1	R.W. SMALLWOOD		1	15-38	977-904															
	P.K.					P.K.					P.K.					P.K.				
UNIT #	NAME	ADD.	PHASE	PLAT	DEED	NAME	ADD.	PHASE	PLAT	DEED	NAME	ADD.	PHASE	PLAT	DEED	NAME	ADD.	PHASE	PLAT	DEED
1	R. & C. BLAIR	260	4	15-139	768-310															
2	G+A LOTT	258	7	17-3	817-1161															
✓ 3	R. NALL & S.S. CONROY	256	10	18-13	932-224	MAPLE LEAF COMMUNITY RESIDENCES, INC.	256	10	18-13	932-232										
4	L. MONTGOMERY	254	8	17-67	820-997	P.G. WATSON	254	8	17-67	931-240										
5	M. & C. REHBERGER	252	8	17-67	824-1067; 878-391															
6	C.C. SCHWAN	250	6	16-101	802-812															
7	LINDA C. HAUSER	248	11	18-90	841-180															
✓ 8	KUHNLE BRO. INC.	246	12	18-128	856-622															
✓ 9	T. & J. GEBACZ	244	10	18-13	836-1362	A.M. GASCOIGNE-NIXON	244	10	921-95	11-2-92										
10	A. FOX	242	7	17-3	823-605															

001
164.86
191.89
10' UTILITY EASEMENT
414: 130
NOW OWNED BY GEAUGA Co. B & M Co. COMMISSIONERS
VOL 857 - P.P. 716 to 724
OLD→B. & O. RAILROAD 100' R/W
002
003
.46Ac.
1.50 Ac
538.343
004
H & A STEPHAN
326-363
005
2384'
Parcel #1
188.26'
RIVER OAKS INVESTMENT COMPANY
1036-412
2.153 Ac.
LOT 144
330.9'
412.66'
V.P. & E.M. SPRACALE
006
3.465Ac.
815-702
007
6140
160'
80
80
008
009
121.77
448.5
H. & U. Kirby
848-888
010
RIVER OAKS INVESTMENT CO.
995-648
LOT 145
CLARIDON ROAD
66' R/W
CORP. LINE
HAMBDEN TWP.
011
RIVER OAKS INVESTMENT CO.
997-863
14.38 Ac.
012
A. ASH
887-185
734-802
282-325
5.0Ac.
203.12'
166.33'
135'
013
135'
MUNSON TWP.
NOW VILLAGE
RIVER OAKS INVESTMENT CO.
1011-984
1.227Ac.
250
190
189
235
215
55
562-1262
H.C. & A ASH
734-802
2.57Ac
239-57
993-367
1063-619
3.044c
R. ~~LL~~
LePREVOST
8-8-96
CLAIRDON TWP.
The BURLINGTON GROUP, Inc.
834-561
110.92 Ac
THE WOOD OF BURLINGTON HOMEOWNERS ASSOCIATION
(ABOVE 1145' ABOVE SEALEVEL)
1032-1061*
THE VILLAGE OF CHARDON
(BELOW 1145' ABOVE SEA LEVEL)
1032-1065*
42.59Ac.
834-561
W. JONES
5.032Ac
826-827
13.99Ac

See 17-13 - 17-14

1712 - 1713 - 1714

WOODS OF BURLINGTON PHASE #1 OUT LOTS ~~VOL 20-14 (RE-RECORDED)~~ VOL 20-113

#1 = 1.17Ac
#2 = .22Ac
#3 = .069Ac
#4 = .581Ac
#5 = .347Ac

PHASE 2A - VOL ~~200 Pg 71~~ - RE-RECORDED VOL. 21-14

#(1) = .043Ac
#(2) = .081 Ac
#(3) = .13 Ac

SEC. 1

MUNSON TWP
See map D

BEECHNUT SUB. VOL 22-60

CORPORATION LINE

CHARDON VILLAGE

CHARDON LAKES GOLF COURSE
814-669
135.42Ac

ROMIC 1.07Ac
996-365
~~WM.~~ SANDERS 1.07Ac
-212

902-1004 .85Ac
696-474 0.96Ac
J. BOWYER

M&A CARRABINE 804-1020 1.126Ac

R&C WARNER 633-1162 0.883Ac
S&M. PIZAR 1.158Ac 773-642

382-736 R&T&M&B DAUSCHER 1.05Ac

M. MELKERSON A. HARVATH 1.25Ac 785-408

J&V MURPHY 348-916 .835Ac

637-262 1.234Ac K&V MATHENY

R&B MENZI 701-585 1.234Ac

R. POYAR 802-381 373-1670 .8774Ac
L. POYAR JR. .824Ac

D&D LUNKA 703-1348 735-218 1.4465 Ac

825-632 867-4632 2.07Ac W&S DIEN 867-4632

683-355 1007-921 J.J. SINCLAIR 1.91Ac

T. CHINDONI ET. AL 817-1276

S.&F.C. CHOROMANSKI 988-1184 1.24 Ac
~~CHARDON~~ CONGREGATION OF JEHOVAH'S WITNESSES 991-149 1.75 Ac. 1021-84

59/-8.30 990-802 609-365
W. JR. & ROWELL 788-665 1.05Ac
R. COOPER 700-884 528-646 .72Ac
.18Ac

WOODIEBROOK ROAD
1444.58

250' 1.49Ac
~~GR-914~~ S. PETERSEN TRUSTEE

CORP. LINE
L. PETRONZIO 888-~~788~~

CORP. LINE
CORP. LINE
CHARDON VILLAGE
MUNSON TWP.

22.21Ac
Parcel # 24
795-557---580

545'
9.40'
1193.18'
SEC. 3
S. PETERSEN TRUSTEE
TOWNSHIP
14.74Ac
~~96P 812~~
THE BURLINGTON GROUP, INC. 1069-897

7

PHASE 8/

PHASE 3 - VOL 21-82

DRIVING RANGE
CHARDON LAKES GOLF COURSE INC.
12.99 Ac

(VILLAGE OF CHARDON BELOW 1145' above sea level 13.0 Ac 1032-1068)

LIMITED OPEN SPACE
PART OF PHASE 2A

PHASE 3
~~3.5875~~ 3.12 Ac
980-1041
MULTI-FAMILY
ENZOCO CORP.
915-106
986-761

42.59Ac

BURLINGTON OVAL DRIVE

SEE DETAIL 16-13 D-1-D-2-D-3-D4

BURLINGTON DEV. CO. 810-1135

S. OVAL EAST

1032-1061 * THE WOODS OF BURLINGTON HOMEOWNERS ASSOCIATION (ABOVE 1145' ABOVE SEA LEVEL)

1032-1065 * THE VILLAGE OF CHARDON (BELOW 1145' ABOVE SEA LEVEL)

W. JONES
5.032Ac
826-827
13.99Ac
12/5/68
CORP LINE 11/15/68
COAR LINE

PHASE 2A
3.115
OPEN SPACE

889-910
G.M.H.A.
4.505Ac.
834-561

BURLINGTON GROUP, INC.
834-561
LEAVING ~~42.15Ac~~ ~~10.021Ac~~ ~~103.283Ac~~
LEAVING 85.93Ac 42.59 43.34

VOL 22-69 PHASE 4
COMMON 1.12Ac
COMMON 1.10Ac

WOODS OF BURLINGTON - LOST POND PARKWAY
WOODBRIDGE CROSSING
WOODBRIDGE LANE
MIDDLE POST POINTE DR.
SYCAMORE MILL BEND
CEDAR GLEN VOL 22-69

BURLINGTON DEVELOPMENT COMPANY 1033-1073 7.16Ac

SOUTH PLACE INC. 820-11 2.112Ac

L. PETRONZIO 854-14

BASS LAKE Rd.

9.3Ac.

G.A. SHIFFLER 1067-464 970-495 3Ac 970-493 412.18' 970-491

2.025Ac

L. PETRONZIO ~~RIVER COAST NES~~ 865-~~60~~ 1052-40

L.M. AARON, TRUSTEE 1020-1320 1020-1318 970-497 2.024Ac

M.W. + S.A. BAKER 962-619 374.83

MOOSIE BROOK

1623.71

1043-484
THE ~~BURLINGTON GROUP, INC.~~
(795-484)

~~Parcel # 25~~

INDUSTRIAL DEVELOPMENT DIVERSIFIED 1057-509 1062-583

~~57.74Ac~~ 836-83

8-1-96 ~~47.37Ac~~ 53.04Ac 3.00 50.04Ac.

795-557-581

1500.9'

35.00 Ac.
741-367
BRETON INVESTMENT, LTD

2

CORP LINE OR # 585

91.844Ac
GEAUGA CO. PARK DISTRICT
727-1216

SCALE 1" = 300'
JANUARY 1, 1992
RELATIVE REPRESENTATION
INADEQUATE DESCRIPTION *

PAGE:
17-12 - 17-13 - 17-14

WOODS OF BURLINGTON — PHASE I = VOL 20 - P14 RERECORDED = VOL 20 - P113 — PHASE II = VOL 20 - P71 — PHASE III VOL 21 - P82 — PHASE II A = RERECORDED 21-14

1712-17134714 = 1 "= 300'

ALL LOTS IN BURLINGTON GROUP INC., VOL 834-561, UNLESS LISTED

SUB LOT NO.	TRANSFERRED TO	Ac.	PHASE	ADD.#	ROAD	VOL-PG	TRANSFERRED TO	PHASE	ADD.#	ROAD	VOL-PG	TRANSFERRED TO	PHASE	ADD.#	ROAD	VOL-P	TRANSFERRED TO	PHASE	ADD.#	ROAD	VOL-PG
1	M.A. PICONE	.30	1		PINE HOLLOW CIR	908-472	WILLIAMSBURG HOMES CORP.	1			957-862	O. MILLER	1	102	PINE HOLLOW CIRCLE	1010-155	R.L. & J.A. SMITH	1	102	PINE HOLLOW CIRCLE	1057-205
2	WILLIAMSBURG HOMES, INC.	.25	1	104	PINE HOLLOW CIR.	939-1	J.T. SR & A.P. HANNA	1			988-745										
3	D.R. & L.A. EDLER	.29	1	106	"	943-629															
4	WILLIAMSBURG HOMES CORP	.26	1	108	"	962-937	M.P. & K.M. COBEN	1	108	PINE HOLLOW CIRCLE	978-585	M.P. COBEN	1	108	PINE HOLLOW CIRCLE	986-535					
5	WM. C. KAY BUILDERS, INC	.21	1	110	"	983-377	J.W. & W. YOUMANS	1	110	"	996-385										
6	WM. C. KAY BUILDERS, INC	.20	1	112	"	1012-394															
7	WILLIAMSBURG HOMES CORP.	.19	1	114	"	985-337	W.F. & A.C. STORY	1	114	"	999-835										
8	BURLINGTON BLDRS, INC.	.23	1	116	"	975-897	R.I. & S.M. DAUGHTERY	1	116	"	1014-719										
9	RL DESIGN BLDRS., INC	.28	1	118	"	988-372	C.I. & S.J. BURGESS	1	118	"	1001-660										
10	WILLIAMSBURG HOMES CORP	.24	1	120	"	983-407	D.G. & G.M. MINICHELLO	1	120	"	998-50										
11	WM. C. KAY BLDRS	.25	1	122	"	994-511	J. BUTALA & K.L. SMITH	1	122	"	1010-32										
12	R. & L.M. SINCHAK	.28	1	134	"	931-1277															
13	E.R. & J.E. FLYNN	.26	1	136	"	926-1299															
14	P.J. & A.M. MELIA	.24	1	138	"	933-268															
15	K.P. KAMPMAN	.21	1	140	"	877-404															
16	R.L. DESIGN BLDRS.	.23	1	142	"	910-418	P.F. & A.M. RUSS	1	142	PINE HOLLOW CIRCLE	957-1179	CUYAHOGA SAVINGS ASSOC.		142	"	1055-1124	M.A. & D.S. LEVIN	1	142	PINE HOLLOW CIRCLE	1063-433
17	T.D. STONE & M.M. HAZINSKI-STONE	.24	1	144	"	910-1087	R.L. Garrett	1	144	"	1066-282										
18	L.W. & P.J. KRAL	.22	1	146	"	917-324															
19	J.R. & J.J. HOGAN	.18	1	148	"	907-702	M.E. ROMAN	1	148	"	1007-634	J.A. & D.A. SISTO	1	148	PINE HOLLOW CIRCLE	1049-363					
20	D.V. & S.E. PARSH	.18	1	150	"	882-1286															
21	D.R. & D.S. SMIDDY	.29	1	127	"	886-344	H.A. + L.D. FEDELE	1	127	"	1027-12										
22	R.L. & M.A. BARTH	.25	1	125	"	920-297	R.L & M.A. BARTH TRUSTEE	1	125	"	1030-89										
23	R.G. & S. CICCOTTI, JR.	.19	1	123	"	915-894															
24	WM. C. KAY BLDRS	.22	1	121	"	941-329	D.L. & S.L. MUNOZ	1	121	"	983-92										
25	WILLIAMSBURG HOMES CORP	.20	1	119	"	958-151	T.J. JONTZ	1	119	"	968-1228										
26	B.J. & R.M. ROWE	.21	1	117	"	910-558															
27	J.R. & C.M. GWINNUP	.20	1	115	"	908-1065															
28	WILLIAMSBURG HOMES CORP	.16	1	113	"	958-162	M.D. & D.M. MADDOX	1	113	"	973-883										
29	J.W. & L.A. ADAMOWICZ	.18	1	111	"	915-1124	B.W. SMITH	1	111	"	994-143										
30	J.D. & K.J. BLAUCH	.20	1	109	"	910-433															
31	D.J. & M.R. CHURCHILL	.22	1	107	"	913-353	J.J. & A.L. SKROBOLA				1085-1093										
32	J.A. + D.A. ROSENBLAD	.24	1	105	"	935-505															
33	WILLIAMSBURG HOMES CORP	.24	1	103	PINE HOLLOW CIRCLE	988-903	A & D.M. SCHYLJUK	1	103	"	1000-191	T.M. & R.B. LYNCH	1	103	PINE HOLLOW CIRCLE	1019-1290					
34	W.H. & A. DIETZ	.41	1	101	"	912-139															
35	R.R. & C.S. WANTZ	.27	1	101	WOODBRIDGE CROSSING	901-449	C.S. WANTZ		101	WOODBRIDGE CROSSING	952-668	L.G. HUGHES		101		952-670	D.P. & D.C. BRIDENBAUGH, II	1	101	WOOD BRIDGE CROSSING	1021-860
36	W.J. & D.A. MARTIN	.16	1	103	"	902-94	J.P. & B. ROBERTS	1		WOODBRIDGE CROSSING	1086-1199										
37	H & D. PUTZBACH	.27	1	101		884-824															
38	A.M. & B.A. ODAR	.21	1	103	WOODBRIDGE LANE	915-493															
39	WILLIAMSBURG HOME CORP	.28	1		"	983-385	M.P. & K.H. WILLIAMS	1	206	"	998-659										
40	WILLIAMSBURG HOMES CORP	.17	1		"	955-1034	B. & D. GERBITZ		208	"	966-720										
41 VACATED 2-95	WILLIAMSBURG HOMES CORP.	.19	1		"	985-326	SPLIT- WILLIAMSBURG HOMES CORP. PART OF S/L 41 →				1007-933	D.J. WODECKI & L.J. KOSKO		210	WOODBRIDGE LANE	1007-790					
42	BURLINGTON BLDRS, INC.	.32	1		"	902-594	W.J. & L.S. MARTIN, JR.		212	WOODBRIDGE LANE	951-281	PART OF S/L 41 W.J., JR. & L.S. MARTIN		212	WOODBRIDGE LANE	1007-931	D.S. STEINBRICK MEDICA		212	"	1052-392
43	G.S. & D.S. BYERS	.27	1	113	"	933-928	G.S. & D.S. BYERS		113	"	933-928										
44	ENZOCO CORPORATION	.26	1		"	1035-430															
45	ENZOCO CORPORATION	.30	1		"	1035-426	L.M. PERFETTO			"	1056-1104										
46	WILLIAMSBURG HOMES	.27	1		"	983-3002	J.M. ENGLISH	1	227	"	997-870										
47	WILLIAMSBURG HOMES	.29	1		"	972-1178	G.M. COLLINS	1	225	"	985-527										
48	WM C KAY BLDRS	.24	1		"	974-28	DA & CA STEWART				989-444										
49	B.T. & A.M. MCCAFFREY	.20	1	221 ~~222~~	"	933-308	LM & ML Wharton	1	221	woodbridge lane	1065-739										
50	M.E. BORGMAN	.22	1		"	934-841															
51	J.A. Perfetto	.22	1		"	1065-407															
52	D.A. & J.M. ROBERTSON & H. HAZLETT	.26	1		"	935-694															
53	WILLIAMSBURG HOMES	.21	1		"	972-1167	D. & N.K. JADRYCH	1	213	"	986-160										
54	WM. C. KAY BUILDERS INC	.21	1		"	988-174	S.H. & M.B. RUS	1	211	"	1001-313										
55	WILLIAMSBURG HOMES	.21	1			992-1008	J. & L. MALISH		209	"	982-559										
56	WILLIAMSBURG HOMES	.21	1			953-509	R.L. & S.A. LACLAIRE	1	207	"	967-1101	P.S. BROWNE & C.C. BROWNE			WOODBRIDGE LANE	1086-936					
57	WILLIAMSBURG HOMES	.18	1			981-400	S.F. CRUMP	1	205	"	992-215										
58	S.B. PAYNE	.21	1	104	WOODBRIDGE LANE	890-260															
59	J.A. & E.R. LAWRENCE	.22	1	102	"	923-1163															
60	M.J. CEFARATTI	.22	1	122	WOODBRIDGE CROSSING	911-897															
61	R.L. DESIGN BUILDERS	.15	1		"	933-664	J.T. & M.L. ERSKINE	1	120	WOODBRIDGE CROSSING	977-433										
62	R.L. DESIGN BUILDERS	.16	1		"	933-663	P.J. & H.M. HINES	1	118	"	984-1220										
63	R.L. DESIGN BUILDERS	.27	1		"	933-662	J.J. & L.A. CHANDLEY	1	116	"	996-10										
64	WILLIAMSBURG HOMES	.33	1		"	955-1045	T.M. & D. CIFERNO	.33	114	"	968-14										
65	R.L. MOORE HOMES, INC.	.23	1		"	1015-663	M.A. & J.E. PURCHASE	1		"	1077-1004										
66	R.L. MOORE HOMES, INC.	.18	1		"	1049-1162 4-29-96	J & R. Fox	1	110	"	1066-235										
67	WILLIAMSBURG HOMES CORP.	.17	1		"	958-140	M.J. BASCH	.17	108		971-542	W.M. VENNETTI	1		WOODBRIDGE CROSSING	1011-346					
68	WILLIAMSBURG HOMES	.27	1		"	948-257	J.H. & T.M. WISE	1	106	WOODBRIDGE CROSSING	957-1031	J & T. Wise Living Trust	1	106	woodbridge crossing	1065-412					
69	WILLIAMSBURG HOMES	.23	1		"	917-468	J.H. NOOKS, III	1	104	"	969-1218										
70	WM. C. KAY BLDRS.	.24	1		WOODBRIDGE CROSSING PINE HOLLOW CIRCLE	863-925	J.J. OH	1	102	"	1000-1150										
VACATED 71 ex.	R.L. DESIGN BLDRS.	.194	2			935-1083	D.L. & M.T. BLEVINS	2	160	PINE HOLLOW CIRCLE	985-1090										
			2		"																
VACATED 72 PT	R.L. DESIGN BLDRS. .164A. ~~.208~~		2		"	939-209	K.E. & V.M. WAGNER	2	158	PINE HOLLOW CIRCLE	964-106										
			2		"																
73	J & C.W. FINNEGAN	.216	2	156	"	954-651	S.L. MOLNAR		156	"	1034-579										
74	R.L. DESIGN BLDRS.	.181	2	154	"	923-143	M.L. & L.L. CONNOLLY		154	PINE HOLLOW CIRCLE	956-45	A.R. & C. MONACO		154	PINE HOLLOW CIRCLE	1086-444					
75	A.J. + L.A. KOTLARSIC	.184	2	151	"	931-80															
See O.L.'s ON MAP - 1712-1713-1714			2		"																
76	WM C. KAY BLDRS INC	.288	3		MIDDLE POST POINT	987-946	P.S. & M.L. PERCASSI	3	100	MIDDLE POST POINTE	1003-139	A.D. & T.A. EGGLESTON	3	100	middle post pointe	1065-104					
77	WM C KAY BLDRS	.232	3		"	974-220	P. CUESTA & J.E. MUNRO	3	102	MIDDLE POST POINTE	995-961										
78	WILLIAMSBURG HOMES	.218	3		"	964-1170	L. SIMONE PETERS	3	104	MIDDLE POST POINTE	981-131										
79	Enzoco Corp.	.263	3		"	1065-186															
80	WILLIAMSBURG HOMES CORP.	.247	3		"	981-1202	J.M. FELTY & D.A. CEFARATTI-FELTY	3	108	"	992-1015										

7/2 - 17/3 - 17/4 = 1" = 300'

SUB LOT NO.	TRANSFERRED TO	Ac.	PHASE	ADD.#	ROAD	VOL-PG.		Ac.	ADD #	ROAD	VOL/PG					
81	BURLINGTON BLDRS, INC	.304	3		MIDDLE POST POINTE	961-162	T.R & K.R. SARI	.304			1011-242					
82	WM. C. KAY BLDRS.	.245	3		"	967-1347	L. S. NEMECKAY			MIDDLE POST POINTS	990-753					
83	WILLIAMSBURG HOMES, CORP	.224	3		"	968-431	J & F PRISTAS	.224	114	MIDDLE POST POINTS	989-872					
84	WILLIAMSBURG HOMES, CORP	.224	3		"	983-3910	F.S. & L.E. SPADAFORE		116	"	997-95					
85	WILLIAMSBURG HOMES CORP	.299	3		"	981-1191	F.T. & M.T. BRENTAR	.299	118	"	995-380					
86	WC. KAY BLDRS	.596	3		"	960-651	J.M. & M.A. HORWATT	.596	120	MIDDLE POST POINTE	962-25					
87	BURLINGTON BLDRS INC	.338	3		"	964-1058	R.J & K.R. McNEELEY	.338	117	"	992-314	R. J. & K.R. McNEELEY	.338	117	Middle Post Pointe	1035-1266
88	WILLIAMSBURG HOMES CORP.	.246	3		"	981-928	M.A. ORTIZ	.246	115	"	995-195					
89	W.C. KAY BLDRS INC.	.312	3		"	972-1189	L.E. & P.R. McKINLEY	.312	113	"	992-521	SS — McKINLEY 3/24/96	.312	113	"	1045-516
90	WILLIAMSBURG HOMES, CORP	.289	3	111	"	964-1192	J.C. SMOGGIE & L.A. RIBOVICH		111	"	874-639					
91	WILLIAMSBURG HOMES, CORP.	.267	3		"	964-1181	P.P. & L.F. PIRNAT	.267	109	"	977-712					
92	WM.C. KAY BLDRS.	.289	3		"	962-618	T.W. KIDD & L.B. MOORE KIDD	.289	107		980-1090					
93	WM C. KAY BLDRS.	.276	3		"	962-617	S.L. BRADLEY & K.A. JACKSON	.276	105	"	978-334					
94	WM. C. KAY BLDRS.	.260	3		"	971-622	B.J. & D.D. SOBOLE	.260	103	"	987-373					
95	R.L. DESIGN BLDRS	.226	3		"	985-355	R.M. JR. & J.C. KOVACS	.226	101	"	995-360	J.C. KOVACS LIVING TRUST		101	"	1042-11
#3 OUT LOT EXISTING	See Phase 2 & Vol 21-14	.13														
96	VOL 22-69	.332	4	102	SAW MILL BD.	834-561										
97	BURLINGTON GROUP INC	.317	4	104	"		ENZOCO CORP	.317	104	SAW MILL BEND	7-8-96 1046-1021	H.J., III & D.M. GREGORICH	.317	104	SAW MILL BEND	1046-1023
98	WM. C. KAY BLDRS	.342	4	106	"	1007-650	G.F. & M.E. NEAL	.342	106	SAW MILL BEND	1014-397					
99	WM. C. KAY BLDRS	.350	4	108	"	1016-289	J & K.E. WISSNER	.350	108	"	1028-1020					
100	WM. C. KAY BLDRS	.406	4	110	"	1007-908	H.J & R.S. HERRICK	.406		"	1018-465					
101	RL. Moore Homes, Inc. 8-6-96	.344	4	112	"	1062-1225	M.V. Cody				12-20-96 1035-1625					
102		.226	4	114	"											
103		.226	4	115	"											
104	R.L. MOORE Homes Inc 8/96	.380	4	113	"	1045-470	D.A. & H.A. POSTMA	.380	113	SAW MILL BEND	1089-593					
105		.281	4	111	"											
106		.287	4	109	"											
107	WM. C. KAY BLDRS	.347	4	107	"	1013-313	C.R & M.M. KEVERN	.347	4	"	1027-119					
108	ENZOCO CORP	.321	4	105	"	1026-655	J.H. BONK			"	1039-1021					
109	R.L. MOORE HOMES, INC	.333	4	103	SAW MILL-BEND	1009-106	L.M. GODDARD		103	"	1050-362 5/96					
110	W.C. KAY HOMES	.330	4	101		1037-742										

SUB LOT = NO.	TRANSFERRED TO	PHASE	AC.	ADD. #	ROAD	VOL+Page	TRANSFERRED TO	AC.	FT. FRT	VOL. PAGE	DATE	TRANSFERRED TO	AC.	FT. FRT	VOL. PAGE	DATE	TRANSFERRED TO	AC.	FT. FRT	VOL PAGE	DATE
VOL 22-69	PLAT WOODS of BURLINGTON #4	4	17.353		CEDAR GL.	22-69															
214	BURLINGTON GROUP Inc.	4	.238	102	"		R.L. DESIGN BLDRS	.238		1045-820	3-28-96	J.E. & E.A. WINKLER			1063-591	8-8-96					
215	D.D. & A.G. DOUGLASS	4	.207	104	"	1011-216															
216		4	.207	106	"																
217		4	.219	108	"																
218		4	.221	110	"																
219	R.L. DESIGN BLDRS	4	.228	112	"	3-28-96 1045-853	C.D. + L.K. Frate	.228		1059-581	7-15-96										
220		4	.210	114	"																
221		4	.187	116	"																
222		4	.210	118	"																
223		4	.220	120	"																
224		4	.172	122	"																
225		4	.237	124	"																
226		4	.211	126	"																
227	WM. C. KAY BLDRS	4	.209	128	"	1007-648															
228		4	.169	130	"																
229	A.J. DAVIDSON, JR	4	.212	129	"	1059-1191															
230	Wm. C. KAY BLDRS	4	.195	127	"	1007-646	M.J. & L.M. CIPOLLA	.195		1014-1039	8-10-95										
231	R.L. DESIGN, Inc	4	.185	125	"	1009-923	W.C. + R.A. KOSTAL	.185	125	1022-964	7-28-95										
232	WM. & D. FANNIN	4	.167	123	"	1007-389															
233	R.L. MOORE HOMES	4	.183	121	"	5-29-96 1053-315	J.D. & S.L. Crook	.183	121	1066-982	8-28-96										
234	RL DESIGN BLDRS	4	.195	119	"	3-28-96 1045-842	M.J. & J.J. Ream			1062-546	8-1-96										
235	R.L. MOORE HOMES, INC.	4	.169	117	"	4-5-96 1046-1029	M.P. & N.B. McArthur			1062-790	8-2-96										
236	Wm.C. KAY BLDRS, INC.	4	.165	115	"	4-18-96 1048-747	P.W. & I.M. Bremer			1064-709	8-14-96										
237	R.L. MOORE HOMES, INC.	4	.171	113	"	5-29-96 1041-913	S.I. NATHANSON		113	1056-423	6-24-96										
238	RL DESIGN BLDRS	4	.183	111	"	3-28-96 1045-864	R.P. & D.L. Hanlon			1065-610	6-20-96										
239	R.L. DESIGN BLDRS	4	.174	109	"	11-14-96 1081-445															
240	RL DESIGN BLDRS	4	.177	107	"	3-28-96 1045-923	E.L. WOODS			1085-1295	12-24-96										
241	WM.C KAY BLDRS	4	.196	105	"	4-19-96 1048-1009	B.A. & R. O'BRIEN	.196		1086-1079	12-31-96										
242	RL DESIGN BLDRS	4	.291	103	CEDAR-	3-28-96 1045-831	D.J. & L.M. Payne	.291	103	1067-251	8-29-96										
243	R.L. DESIGN BUILDERS, Inc	4	.331	101	& -GLEN	1009-85	F.J. COSTELLO & D.E. WILSON-COSTELLO	.331		1037-342	12-28-95										
COMMON #1		4	1.07			22-69															
" #2		4	2.06			22-69															
" #3		4	.112			22-69															
" #4		4	.104			22-69															